



Ticketing information

Ticket type	Where to buy tickets			
	Selected go card agents and on the TransLink website	TransLink bus operators [^]	Queensland Rail selected stations	TransLink fare machines
 				
TransLink go card A smart card that stores value for travel on TransLink services.	✓	*	✓	~
TransLink single # One-way ticket to reach your destination (not return). Final transfers must be made within two hours of ticket issue.		✓	✓	✓

Proof of concession entitlement must be presented upon request or full fare will be charged. Please visit translink.com.au for more information including where to buy a go card, or call TransLink on 13 12 30.

* – Top up an existing go card only. [^] – Excludes Brisbane City Council buses.

~ – Top up an existing go card at all fare machines with adult go cards also available for purchase from selected fare machines at busway stations and bus interchanges.

– Further conditions apply for single tickets. Passengers travelling through 4 zones or more will have their final transfer time extended a further 90 minutes in addition to the two hours.

**Track your bus
in real-time with our
MyTransLink app.**



Also available for train, ferry and tram.

TLSSBLT031

Timetable information

How to read this timetable

- Use the route map to find the two timing points your stop is located between.
- Find these points on the timetable. Your bus is scheduled to arrive between the times shown for these points. For example, if your bus stop is between timing points **A** and **B** on the map, then the bus is scheduled to arrive between the times listed for **A** and **B**.

Please note the times shown are approximate. We advise customers to be at their bus stop at least five minutes before the scheduled departure time.

Travel tips

- Pre-plan your trip at **MyTransLink** app, translink.com.au or call **13 12 30**.
- Top up your *go* card or have the correct fare ready before boarding. If you have a concession card, have it ready to show the driver.
- Read the number on the approaching bus to check if it is the one you want.
- Raise your hand so the driver knows to stop.
- On the bus find your seat quickly. If you need to stand, hold onto a handle.
- Ring the bell to let the driver know to stop at the next stop for you to get off. Stay seated until the bus stops and touch off with your *go* card as you get off.
- Wait for the bus to move away and check the road is clear before crossing the road.

Your **Gold Coast** bus operator



 **711, 718**

711 Sanctuary Cove to Southport via Runaway Bay

718 Santa Barbara to Helensvale station via Hope Island

Effective from **8 January 2018**

Route descriptions

711 Sanctuary Cove to Southport servicing Sanctuary Cove, Paradise Point, Runaway Bay, Labrador and Southport. Operates 7 days.

718 Santa Barbara to Helensvale station servicing Santa Barbara, Hope Island, Oyster Cove and Helensvale station. Operates 7 days.

Due to unforeseen circumstances, details on this timetable may change.



Download the MyTransLink app for the most relevant bus, train, ferry and tram information in the palm of your hand.



© The State of Queensland (Department of Transport and Main Roads) 2017
Printed December 2017





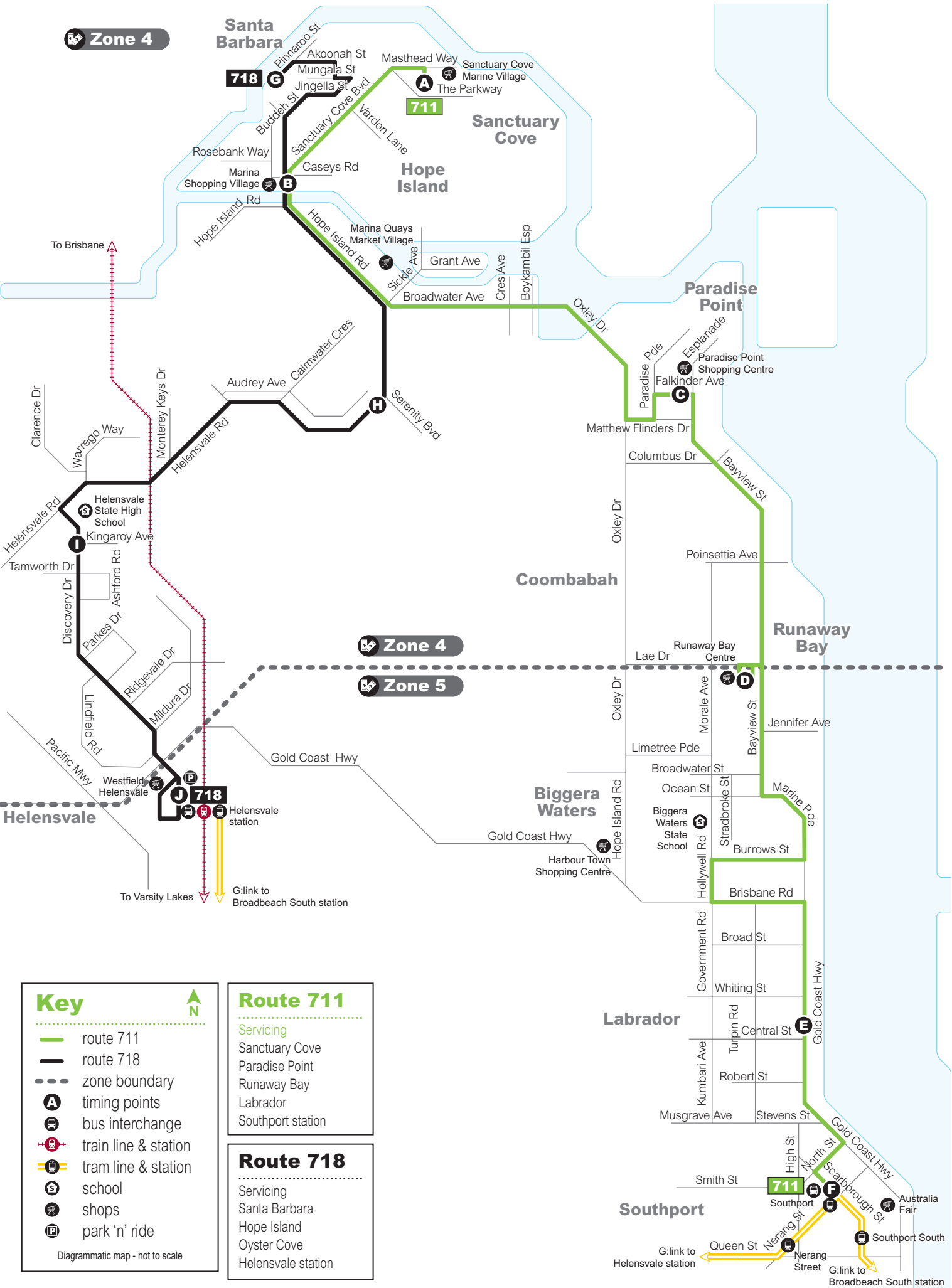
Routes

711, 718

Route map



Zone 4



Key



- route 711
- route 718
- - - zone boundary
- timing points
- bus interchange
- train line & station
- tram line & station
- school
- shops
- park 'n' ride

Diagrammatic map - not to scale

Route 711

- Servicing
- Sanctuary Cove
- Paradise Point
- Runaway Bay
- Labrador
- Southport station

Route 718

- Servicing
- Santa Barbara
- Hope Island
- Oyster Cove
- Helensvale station

Labrador

Southport

To Varsity Lakes
G:link to Broadbeach South station

G:link to Helensvale station
G:link to Broadbeach South station



Sanctuary Cove to Southport

servicing Sanctuary Cove, Paradise Point, Runaway Bay, Labrador and Southport

Monday to Friday

map ref	Route number	711	711	711	711	711	711	711	711	711	711	
		am	am	am	am	am	pm	pm	pm	pm	pm	
F	Sanctuary Cove	6.49	7.49	8.49	9.49	10.49	11.49	12.49	1.49	2.49	3.49	4.49
E	Marina Shopping Village	V6.52	7.52	V8.52	V9.52	V10.52	11.52	V12.52	1.52	V2.52	V3.52	V4.52
D	Paradise Point, Bayview St	7.02	8.02	9.02	10.02	11.02	12.02	1.02	2.02	3.02	4.02	5.02
C	Runaway Bay Centre	7.09	8.09	9.09	10.09	11.09	12.09	1.09	2.09	3.09	4.09	5.09
B	Frank St near Central St	7.23	8.23	9.23	10.23	11.23	12.23	1.23	2.23	3.23	4.23	5.23
A	Southport	7.32	8.32	9.32	10.32	11.32	12.32	1.32	2.32	3.32	4.32	5.32

Saturday, Sunday & public holidays*

map ref	Route number	711	711	711	711	711	711	711	711	711	711	
		am	am	am	am	am	pm	pm	pm	pm	pm	
F	Sanctuary Cove	6.55	7.55	8.55	9.55	10.55	11.55	12.55	1.55	2.55	3.55	4.55
E	Marina Shopping Village	6.58	7.58	V8.58	9.58	V10.58	11.58	V12.58	1.58	V2.58	3.58	4.58
D	Paradise Point, Bayview St	7.08	8.08	9.08	10.08	11.08	12.08	1.08	2.08	3.08	4.08	5.08
C	Runaway Bay Centre	7.15	8.15	9.15	10.15	11.15	12.15	1.15	2.15	3.15	4.15	5.15
B	Frank St near Central St	7.26	8.26	9.26	10.26	11.26	12.26	1.26	2.26	3.26	4.26	5.26
A	Southport	7.35	8.35	9.35	10.35	11.35	12.35	1.35	2.35	3.35	4.35	5.35



Southport to Sanctuary Cove

servicing Southport, Labrador, Runaway Bay, Paradise Point and Sanctuary Cove

Monday to Friday

map ref	Route number	711	711	711	711	711	711	711	711	711	711	
		am	am	am	am	pm	pm	pm	pm	pm	pm	
A	Southport, stop B	7.54	8.52	9.52	10.52	11.52	12.52	1.52	2.52	3.52	4.52	5.52
B	Frank St near Central St	8.00	8.58	9.58	10.58	11.58	12.58	1.58	2.58	3.58	4.58	5.58
C	Runaway Bay Centre	8.15	9.13	10.13	11.13	12.13	1.13	2.13	3.13	4.13	5.13	6.13
D	Paradise Point, Bayview St	8.20	9.18	10.18	11.18	12.18	1.18	2.18	3.18	4.18	5.18	6.18
E	Marina Shopping Village	V8.30	V9.28	V10.28	11.28	V12.28	1.28	V2.28	V3.28	V4.28	V5.28	6.28
F	Sanctuary Cove	8.34	9.32	10.32	11.32	12.32	1.32	2.32	3.32	4.32	5.32	6.32

Saturday, Sunday & public holidays*

map ref	Route number	711	711	711	711	711	711	711	711	711	711	
		am	am	am	am	pm	pm	pm	pm	pm	pm	
A	Southport, stop B	7.53	8.53	9.53	10.53	11.53	12.53	1.53	2.53	3.53	4.53	5.53
B	Frank St near Central St	7.59	8.59	9.59	10.59	11.59	12.59	1.59	2.59	3.59	4.59	5.59
C	Runaway Bay Centre	8.13	9.13	10.13	11.13	12.13	1.13	2.13	3.13	4.13	5.13	6.13
D	Paradise Point, Bayview St	8.18	9.18	10.18	11.18	12.18	1.18	2.18	3.18	4.18	5.18	6.18
E	Marina Shopping Village	8.28	9.28	V10.28	11.28	V12.28	1.28	V2.28	3.28	V4.28	5.28	6.28
F	Sanctuary Cove	8.32	9.32	10.32	11.32	12.32	1.32	2.32	3.32	4.32	5.32	6.32

Explanations

* Public holidays – generally, a weekend timetable will operate on most gazetted public holidays. Please visit translink.com.au or call 13 12 30 for confirmation of public holiday timetables.



V Service connects with route 718 at Marina Shopping Village. Please advise driver if you need to transfer here.





Tram connections

Transfer to or from the G:link line at Southport station.
For real-time connecting tram services, please download the MyTransLink app, visit translink.com.au or call 13 12 30.



Monday to Friday

map ref	Route number	718	718	718	718	718	718	718	718
		am	am	am	am	pm	pm	pm	pm
G	Hope Island, Pinnaroo St	6.50	8.50	9.50	10.50	12.50	2.50	3.50	4.50
B	Marina Shopping Village	M6.52	M8.52	M9.52	M10.52	M12.52	M2.52	M3.52	M4.52
H	Helensvale Rd at Serenity Bvd	6.57	8.57	9.57	10.57	12.57	2.57	3.57	4.57
I	Discovery Dr near Kingaroy Ave	7.03	9.03	10.03	11.03	1.03	3.07	4.03	5.03
J	Helensvale station  	7.09	9.09	10.09	11.09	1.09	3.17	4.09	5.09



Saturday, Sunday & public holidays*

map ref	Route number	718	718	718	718
		am	am	pm	pm
G	Hope Island, Pinnaroo St	8.56	10.56	12.56	2.56
B	Marina Shopping Village	M8.58	M10.58	M12.58	M2.58
H	Helensvale Rd at Serenity Bvd	9.02	11.02	1.02	3.02
I	Discovery Dr near Kingaroy Ave	9.08	11.08	1.08	3.08
J	Helensvale station  	9.14	11.14	1.14	3.14

Monday to Friday

map ref	Route number	718	718	718	718	718	718	718	718
		am	am	am	pm	pm	pm	pm	pm
J	Helensvale station, stop B  	8.13	9.13	10.13	12.13	2.13	3.13	4.13	5.13
I	Discovery Dr near Kingaroy Ave	8.21	9.19	10.19	12.19	2.19	3.19	4.19	5.19
H	Helensvale Rd at Serenity Bvd	8.26	9.24	10.24	12.24	2.24	3.24	4.24	5.24
B	Marina Shopping Village	M8.30	M9.28	M10.28	M12.28	M2.28	M3.28	M4.28	M5.28
G	Hope Island, Pinnaroo St	8.34	9.32	10.32	12.32	2.32	3.32	4.32	5.32

Saturday, Sunday & public holidays*

map ref	Route number	718	718	718	718
		am	pm	pm	pm
J	Helensvale station, stop B  	10.13	12.13	2.13	4.13
I	Discovery Dr near Kingaroy Ave	10.19	12.19	2.19	4.19
H	Helensvale Rd at Serenity Bvd	10.24	12.24	2.24	4.24
B	Marina Shopping Village	M10.28	M12.28	M2.28	M4.28
G	Hope Island, Pinnaroo St	10.32	12.32	2.32	4.32

Explanations

* Public holidays – generally, a weekend timetable will operate on most gazetted public holidays. Please visit translink.com.au or call **13 12 30** for confirmation of public holiday timetables.

M Service connects with route 711 at Marina Shopping Village. Please advise driver if you need to transfer here.


Tram connections

Transfer to or from the G:link line at Helensvale station.
For real-time connecting tram services, please download the **MyTransLink** app, visit translink.com.au or call **13 12 30**.


Train connections

Transfer to or from the Gold Coast line at Helensvale station.
For real-time connecting train services, please download the **MyTransLink** app, visit translink.com.au or call **13 12 30**.