


Ticketing information

Ticket type	Where to buy tickets			
	Selected go card agents and on the TransLink website	TransLink bus operators ^	Queensland Rail selected stations	TransLink fare machines
	TransLink go card A smart card that stores value for travel on TransLink services.	✓	*	✓
TransLink single # One-way ticket to reach your destination (not return). Final transfers must be made within two hours of ticket issue.		✓	✓	✓

Proof of concession entitlement must be presented upon request or full fare will be charged. Please visit translink.com.au for more information including where to buy a go card, or call TransLink on 13 12 30.

* – Top up an existing go card only. ^ – Excludes Brisbane City Council buses.

~ – Top up an existing go card at all fare machines with adult go cards also available for purchase from selected fare machines at busway stations and bus interchanges.

– Further conditions apply for single tickets. Passengers travelling through 4 zones or more will have their final transfer time extended a further 90 minutes in addition to the two hours.

Track your bus in real-time with our MyTransLink app.



Also available for train, ferry and tram.

Timetable information

How to read this timetable

- Use the route map to find the two timing points your stop is located between.
- Find these points on the timetable. Your bus is scheduled to arrive between the times shown for these points. For example, if your bus stop is between timing points A and B on the map, then the bus is scheduled to arrive between the times listed for A and B.

Please note the times shown are approximate. We advise customers to be at their bus stop at least five minutes before the scheduled departure time.

Travel tips

- Pre-plan your trip at **MyTransLink** app, translink.com.au or call 13 12 30.
- Top up your go card or have the correct fare ready before boarding. If you have a concession card, have it ready to show the driver.
- Read the number on the approaching bus to check if it is the one you want.
- Raise your hand so the driver knows to stop.
- On the bus find your seat quickly. If you need to stand, hold onto a handle.
- Ring the bell to let the driver know to stop at the next stop for you to get off. Stay seated until the bus stops and touch off with your go card as you get off.
- Wait for the bus to move away and check the road is clear before crossing the road.

Your **Gold Coast** bus operator



704

704 Main Beach/ Sea World to Helensvale via Southport and Harbour Town

Effective from 8 January 2018

Route description

704 Main Beach/Sea World to Helensvale servicing Sea World/ Main Beach, Southport, Harbour Town and Helensvale station. Operates 7 days.

TLSSBLTT002

Due to unforeseen circumstances, details on this timetable may change.



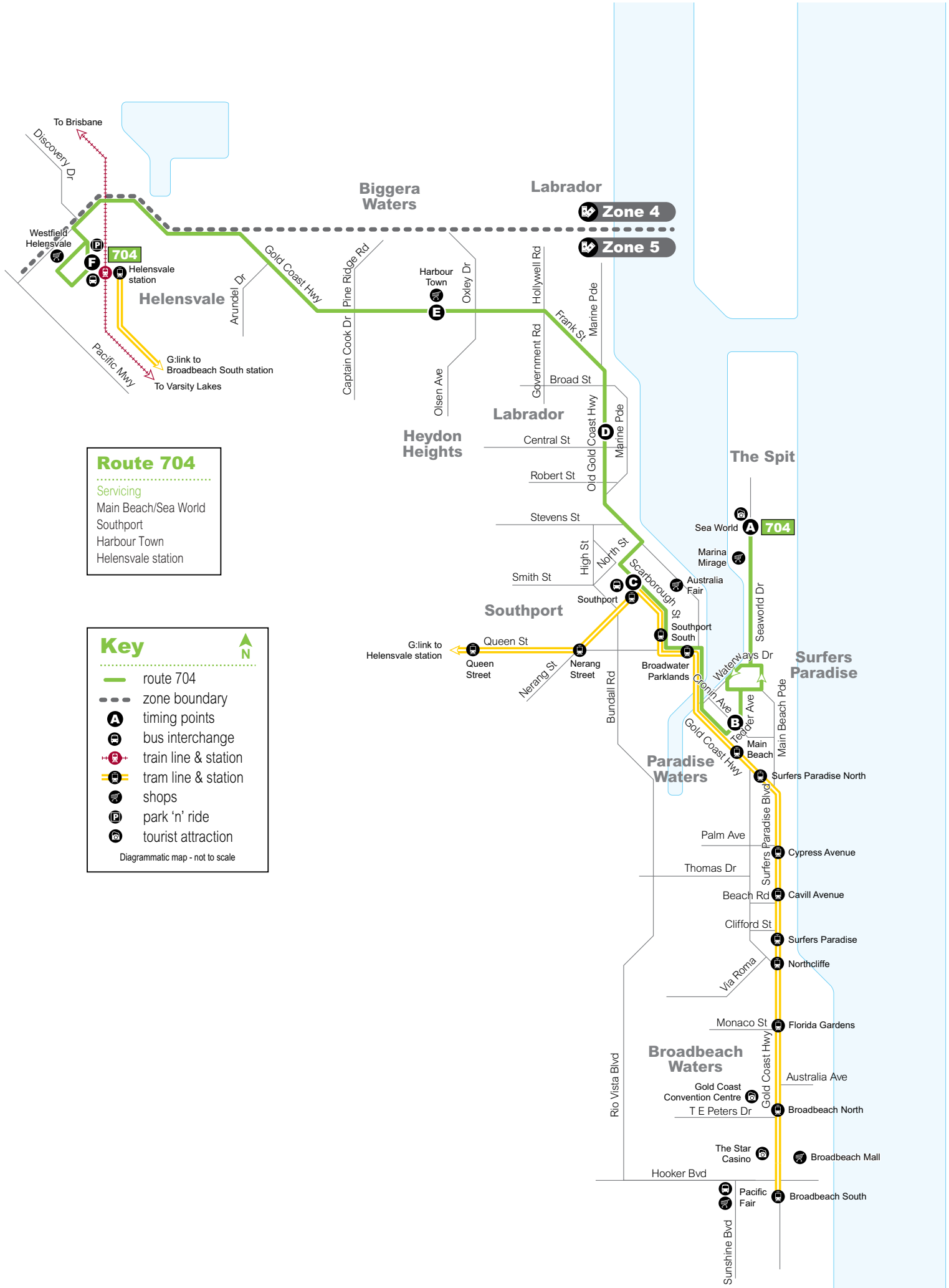
Download the MyTransLink app for the most relevant bus, train, ferry and tram information in the palm of your hand.




Visit translink.com.au or call 13 12 30

© The State of Queensland (Department of Transport and Main Roads) 2017
Printed December 2017





Route 704

Servicing

- Main Beach/Sea World
- Southport
- Harbour Town
- Helensvale station




Key






- route 704
- zone boundary
- timing points
- bus interchange
- train line & station
- tram line & station
- shops
- park 'n' ride
- tourist attraction

Diagrammatic map - not to scale




Monday to Friday

map ref	Route number	704	704	704	704	704	704	704	704	704	704	704	704	704	704	704	704	704	704		
		am	am	am	am	am	am	am	am	am	am	am	am	am	am	am	am	am	am	am	
F	Helensvale station, stop D  	6.14	6.44	6.56	7.14	7.29	7.44	7.59	8.14	8.29	8.44	8.59	9.14	9.29	9.44	9.59	10.14	10.29	10.44	10.59	11.14
E	Harbour Town	6.23	6.53	7.06	7.24	7.40	7.55	8.10	8.25	8.40	8.55	9.10	9.25	9.40	9.55	10.10	10.25	10.40	10.55	11.10	11.25
D	Frank St near Central St	6.32	7.02	7.15	7.34	7.50	8.05	8.20	8.35	8.50	9.05	9.20	9.35	9.50	10.05	10.20	10.35	10.50	11.05	11.20	11.35
C	Southport, stop A 	6.41	7.11	7.24	7.43	8.00	8.15	8.30	8.45	9.00	9.15	9.30	9.45	10.00	10.15	10.29	10.44	10.59	11.14	11.29	11.44
B	Tedder Ave near Cronin Ave	6.47	7.17	7.30	7.50	8.08	8.23	8.38	8.53	9.08	9.23	9.38	9.53	10.08	10.23	10.37	10.52	11.07	11.22	11.37	11.52
A	Sea World	6.52	7.28	7.35	7.55	8.13	8.28	8.43	8.58	9.13	9.28	9.43	9.58	10.13	10.28	10.42	10.57	11.12	11.27	11.42	11.57

Monday to Friday (cont...)

map ref	Route number	704	704	704	704	704	704	704	704	704	704	704	704	704	704	704	704	704	704	704	
		am	am	am	pm	pm	pm	pm	pm	pm	pm	pm	pm	pm	pm	pm	pm	pm	pm	pm	pm
F	Helensvale station, stop D  	11.29	11.44	11.59	12.14	12.29	12.44	12.59	1.14	1.29	1.44	1.59	2.14	2.29	2.44	2.59	3.14	3.29	3.44	3.59	4.14
E	Harbour Town	11.40	11.55	12.10	12.25	12.40	12.55	1.10	1.25	1.40	1.55	2.10	2.25	2.40	2.56	3.11	3.29	3.41	3.56	4.10	4.25
D	Frank St near Central St	11.50	12.05	12.20	12.35	12.50	1.05	1.20	1.35	1.50	2.05	2.20	2.35	2.50	3.07	3.22	3.40	3.51	4.06	4.20	4.35
C	Southport, stop A 	11.59	12.14	12.29	12.44	12.59	1.14	1.29	1.44	1.59	2.14	2.29	2.44	2.59	3.16	3.31	3.49	4.00	4.15	4.29	4.44
B	Tedder Ave near Cronin Ave	12.07	12.22	12.37	12.52	1.07	1.22	1.37	1.52	2.07	2.22	2.37	2.52	3.07	3.24	3.39	3.57	4.08	4.23	4.37	4.52
A	Sea World	12.12	12.27	12.42	12.57	1.12	1.27	1.42	1.57	2.12	2.27	2.42	2.57	3.12	3.29	3.44	4.02	4.13	4.28	4.42	4.57

Monday to Friday (cont...)

map ref	Route number	704	704	704	704	704	704	704	704	704	704	704	704	704	704	704	704	704	704	704	
		pm	pm	pm	pm	pm	pm	pm	pm	pm	pm	pm	pm	pm	pm	pm	pm	pm	pm	pm	pm
F	Helensvale station, stop D  	4.29	4.44	4.59	5.14	5.29	5.44	5.59	6.14	6.29	6.44	6.58	7.14	7.44	8.14	8.44	9.14	9.44	10.44	11.44	
E	Harbour Town	4.40	4.55	5.10	5.25	5.40	5.54	6.09	6.24	6.39	6.53	7.07	7.23	7.53	8.23	8.53	9.23	9.53	10.53	11.53	
D	Frank St near Central St	4.50	5.06	5.21	5.36	5.48	6.03	6.16	6.31	6.46	7.00	7.14	7.30	8.00	8.30	9.00	9.30	10.00	10.58	11.58	
C	Southport, stop A 	4.59	5.15	5.30	5.45	5.57	6.12	6.25	6.40	6.55	7.07	7.21	7.37	8.07	8.37	9.07	9.37	10.07	11.05	12.05	
B	Tedder Ave near Cronin Ave	5.07	5.24	5.36	5.51	6.03	6.18	6.31	6.46	7.01	7.12	7.26	7.42	8.12	8.42	9.12	9.42	10.12	11.10	12.10	
A	Sea World	5.12	5.29	5.41	5.56	6.08	6.23	6.36	6.51	7.06	7.17	7.31	7.47	8.17	8.47	9.17	9.47	10.17	11.15	12.15	



Tram connections

Transfer to or from the G:link line at Helensvale station or Southport station.

For real-time connecting tram services, please download the **MyTransLink** app, visit translink.com.au or call **13 12 30**.






Train connections




Transfer to or from the Gold Coast line at Helensvale station.

For real-time connecting train services, please download the **MyTransLink** app, visit translink.com.au or call **13 12 30**.




Saturday, Sunday & public holidays*

map ref	Route number	704	704	704	704	704	704	704	704	704	704	704	704	704	704	704	704	704	704		
		am	am	am	am	am	am	am	am	am	am	am	am	am	am	am	am	am	am	am	
F	Helensvale station, stop D  	6.14	6.44	7.14	7.29	7.44	7.59	8.14	8.29	8.44	8.59	9.14	9.29	9.44	9.59	10.14	10.29	10.44	10.59	11.14	11.29
E	Harbour Town	6.23	6.53	7.23	7.38	7.53	8.09	8.24	8.39	8.54	9.09	9.24	9.39	9.54	10.09	10.25	10.40	10.55	11.10	11.25	11.40
D	Frank St near Central St	6.30	7.00	7.30	7.45	8.00	8.16	8.31	8.46	9.03	9.18	9.33	9.48	10.03	10.18	10.34	10.49	11.04	11.19	11.34	11.50
C	Southport, stop A 	6.39	7.09	7.39	7.54	8.09	8.25	8.40	8.55	9.12	9.27	9.42	9.57	10.12	10.27	10.43	10.58	11.13	11.28	11.43	12.00
B	Tedder Ave near Cronin Ave	6.45	7.15	7.45	8.00	8.15	8.31	8.46	9.01	9.19	9.34	9.49	10.04	10.19	10.34	10.51	11.06	11.21	11.36	11.51	12.08
A	Sea World	6.50	7.20	7.50	8.05	8.20	8.36	8.51	9.06	9.24	9.39	9.54	10.09	10.24	10.39	10.56	11.11	11.26	11.41	11.56	12.13

Saturday, Sunday & public holidays* (cont...)

map ref	Route number	704	704	704	704	704	704	704	704	704	704	704	704	704	704	704	704	704	704	704	
		am	am	pm	pm	pm	pm	pm	pm	pm	pm	pm	pm	pm	pm	pm	pm	pm	pm	pm	pm
F	Helensvale station, stop D  	11.44	11.59	12.14	12.29	12.44	12.59	1.14	1.29	1.44	1.59	2.14	2.29	2.44	2.59	3.14	3.29	3.44	3.59	4.14	4.29
E	Harbour Town	11.55	12.10	12.25	12.40	12.55	1.10	1.25	1.40	1.55	2.09	2.24	2.39	2.54	3.09	3.24	3.39	3.54	4.09	4.24	4.39
D	Frank St near Central St	12.05	12.20	12.35	12.50	1.05	1.20	1.35	1.50	2.05	2.19	2.34	2.49	3.03	3.18	3.33	3.48	4.03	4.18	4.33	4.48
C	Southport, stop A 	12.15	12.30	12.44	12.59	1.14	1.29	1.44	1.59	2.14	2.28	2.43	2.58	3.12	3.27	3.42	3.57	4.12	4.27	4.42	4.57
B	Tedder Ave near Cronin Ave	12.23	12.38	12.52	1.07	1.22	1.37	1.52	2.07	2.22	2.36	2.51	3.06	3.20	3.35	3.50	4.05	4.20	4.35	4.50	5.05
A	Sea World	12.28	12.43	12.57	1.12	1.27	1.42	1.57	2.12	2.27	2.41	2.56	3.11	3.25	3.40	3.55	4.10	4.25	4.40	4.55	5.10

Saturday, Sunday & public holidays* (cont...)

map ref	Route number	704	704	704	704	704	704	704	704	704	704	704	704	704	704	704	704		
		pm	pm	pm	pm	pm	pm	pm	pm	pm	pm	pm	pm	pm	pm	pm	pm		
F	Helensvale station, stop D  	4.44	4.59	5.14	5.29	5.44	5.59	6.14	6.29	6.44	6.58	7.14	7.44	8.14	8.44	9.14	9.44	10.44	11.44
E	Harbour Town	4.54	5.09	5.24	5.39	5.54	6.08	6.23	6.38	6.53	7.07	7.22	7.52	8.22	8.52	9.22	9.52	10.52	11.52
D	Frank St near Central St	5.03	5.18	5.33	5.46	6.01	6.15	6.30	6.45	7.00	7.14	7.29	7.59	8.29	8.59	9.29	9.58	10.58	11.58
C	Southport, stop A 	5.12	5.27	5.42	5.55	6.10	6.24	6.39	6.54	7.08	7.22	7.37	8.07	8.36	9.06	9.36	10.05	11.05	12.05
B	Tedder Ave near Cronin Ave	5.20	5.35	5.50	6.03	6.18	6.30	6.45	7.00	7.14	7.28	7.43	8.13	8.42	9.12	9.42	10.11	11.11	12.11
A	Sea World	5.25	5.40	5.55	6.08	6.23	6.35	6.50	7.05	7.19	7.33	7.48	8.18	8.47	9.17	9.47	10.16	11.16	12.16



Tram connections

Transfer to or from the G:link line at Helensvale station or Southport station.

For real-time connecting tram services, please download the MyTransLink app, visit translink.com.au or call 13 12 30.



Train connections




Transfer to or from the Gold Coast line at Helensvale station.

For real-time connecting train services, please download the MyTransLink app, visit translink.com.au or call 13 12 30.




Explanations

* Public holidays – generally, a weekend timetable will operate on most gazetted public holidays. Please visit translink.com.au or call 13 12 30 for confirmation of public holiday timetables.




Monday to Friday

map ref	Route number	704	704	704	704	704	704	704	704	704	704	704	704	704	704	704	704	704	704		
		am	am	am	am	am	am	am	am	am	am	am	am	am	am	am	am	am	am	am	
A	Sea World	4.44	5.11	5.25	5.37	5.52	6.04	6.20	6.35	7.03	7.18	7.33	7.45	8.00	8.15	8.28	8.43	8.59	9.13	9.28	9.43
B	Tedder Ave near Cronin Ave	4.46	5.13	5.27	5.39	5.54	6.06	6.22	6.37	7.06	7.21	7.36	7.48	8.03	8.18	8.31	8.46	9.02	9.16	9.31	9.46
C	Southport, stop B 	4.52	5.20	5.34	5.46	6.02	6.15	6.31	6.46	7.15	7.30	7.45	7.57	8.12	8.27	8.40	8.55	9.11	9.25	9.41	9.56
D	Frank St near Central St	4.57	5.26	5.40	5.52	6.09	6.22	6.38	6.53	7.22	7.37	7.52	8.04	8.21	8.36	8.49	9.03	9.19	9.33	9.49	10.04
E	Harbour Town	5.03	5.33	5.47	6.00	6.17	6.31	6.47	7.02	7.32	7.47	8.02	8.15	8.32	8.47	9.00	9.14	9.30	9.44	10.00	10.15
F	Helensvale station  	5.14	5.44	5.58	6.14	6.29	6.43	6.59	7.14	7.44	7.59	8.14	8.30	8.44	8.59	9.12	9.26	9.42	9.56	10.12	10.27




Monday to Friday (cont...)

map ref	Route number	704	704	704	704	704	704	704	704	704	704	704	704	704	704	704	704	704	704	704	
		am	am	am	am	am	am	am	am	pm	pm	pm	pm	pm	pm	pm	pm	pm	pm	pm	pm
A	Sea World	9.58	10.13	10.28	10.43	10.58	11.13	11.28	11.43	11.58	12.13	12.28	12.43	12.58	1.13	1.28	1.43	1.58	2.13	2.28	2.43
B	Tedder Ave near Cronin Ave	10.01	10.16	10.31	10.46	11.01	11.16	11.31	11.46	12.01	12.16	12.31	12.46	1.01	1.16	1.31	1.46	2.01	2.16	2.31	2.46
C	Southport, stop B 	10.11	10.26	10.41	10.56	11.11	11.26	11.41	11.56	12.11	12.26	12.41	12.56	1.11	1.26	1.41	1.56	2.12	2.27	2.42	2.57
D	Frank St near Central St	10.19	10.34	10.49	11.04	11.19	11.34	11.49	12.04	12.19	12.34	12.49	1.04	1.19	1.34	1.49	2.04	2.20	2.35	2.51	3.06
E	Harbour Town	10.30	10.45	11.00	11.15	11.30	11.45	12.00	12.15	12.30	12.45	1.00	1.15	1.30	1.45	2.00	2.15	2.30	2.45	3.01	3.16
F	Helensvale station  	10.42	10.57	11.12	11.27	11.42	11.57	12.12	12.27	12.42	12.57	1.12	1.27	1.42	1.57	2.12	2.27	2.42	2.57	3.13	3.28

Monday to Friday (cont...)

map ref	Route number	704	704	704	704	704	704	704	704	704	704	704	704	704	704	704	704	704	704	704	
		pm	pm	pm	pm	pm	pm	pm	pm	pm	pm	pm	pm	pm	pm	pm	pm	pm	pm	pm	pm
A	Sea World	2.58	3.13	3.28	3.43	3.58	4.13	4.28	4.43	4.58	5.13	5.30	5.45	6.02	6.17	6.35	6.50	7.06	7.36	8.06	9.06
B	Tedder Ave near Cronin Ave	3.01	3.16	3.31	3.46	4.01	4.16	4.31	4.46	5.01	5.16	5.33	5.48	6.05	6.20	6.38	6.53	7.09	7.39	8.09	9.09
C	Southport, stop B 	3.12	3.26	3.41	3.56	4.11	4.26	4.41	4.56	5.11	5.26	5.42	5.57	6.14	6.29	6.47	7.02	7.18	7.48	8.18	9.18
D	Frank St near Central St	3.21	3.35	3.50	4.05	4.20	4.34	4.49	5.04	5.21	5.36	5.50	6.05	6.22	6.36	6.54	7.09	7.25	7.55	8.25	9.25
E	Harbour Town	3.31	3.45	4.00	4.15	4.30	4.44	4.59	5.14	5.30	5.45	5.59	6.14	6.31	6.44	7.02	7.17	7.33	8.01	8.31	9.31
F	Helensvale station  	3.43	3.57	4.12	4.27	4.42	4.56	5.11	5.26	5.42	5.57	6.11	6.26	6.43	6.56	7.14	7.29	7.45	8.12	8.42	9.42

Monday to Friday (cont...)

map ref	Route number	704	704	704
		pm	pm	am
A	Sea World	10.06	11.06	12.06
B	Tedder Ave near Cronin Ave	10.09	11.09	12.09
C	Southport, stop B 	10.18	11.18	12.18
D	Frank St near Central St	10.25	11.25	12.25
E	Harbour Town	10.31	11.31	12.31
F	Helensvale station  	10.42	11.42	12.42



Tram connections

Transfer to or from the G:link line at Southport station or Helensvale station.

For real-time connecting tram services, please download the **MyTransLink** app, visit translink.com.au or call **13 12 30**.






Train connections




Transfer to or from the Gold Coast line at Helensvale station.

For real-time connecting train services, please download the **MyTransLink** app, visit translink.com.au or call **13 12 30**.




Saturday, Sunday & public holidays*

map ref	Route number	704	704	704	704	704	704	704	704	704	704	704	704	704	704	704	704	704	704		
		am	am	am	am	am	am	am	am	am	am	am	am	am	am	am	am	am	am	am	
A	Sea World	5.10	5.38	6.06	6.36	7.05	7.18	7.33	7.48	8.03	8.17	8.32	8.47	9.02	9.17	9.32	9.47	10.02	10.17	10.32	10.47
B	Tedder Ave near Cronin Ave	5.13	5.41	6.09	6.39	7.08	7.21	7.36	7.51	8.06	8.20	8.35	8.50	9.05	9.20	9.35	9.50	10.05	10.20	10.35	10.50
C	Southport, stop B 	5.20	5.48	6.17	6.47	7.16	7.29	7.45	8.00	8.15	8.29	8.44	8.59	9.14	9.29	9.44	9.59	10.14	10.29	10.44	10.59
D	Frank St near Central St	5.25	5.54	6.23	6.53	7.22	7.35	7.52	8.07	8.22	8.36	8.52	9.07	9.22	9.37	9.52	10.07	10.22	10.37	10.52	11.07
E	Harbour Town	5.33	6.02	6.32	7.02	7.31	7.44	8.02	8.17	8.32	8.46	9.02	9.17	9.32	9.47	10.02	10.17	10.32	10.47	11.02	11.17
F	Helensvale station  	5.44	6.14	6.44	7.14	7.43	7.56	8.14	8.29	8.44	8.58	9.14	9.29	9.44	9.59	10.14	10.29	10.44	10.59	11.14	11.29

Saturday, Sunday & public holidays* (cont...)

map ref	Route number	704	704	704	704	704	704	704	704	704	704	704	704	704	704	704	704	704	704	704	
		am	am	am	am	pm	pm	pm	pm	pm	pm	pm	pm	pm	pm	pm	pm	pm	pm	pm	pm
A	Sea World	11.02	11.17	11.32	11.47	12.02	12.17	12.32	12.47	1.02	1.17	1.32	1.47	2.02	2.17	2.32	2.47	3.02	3.17	3.32	3.47
B	Tedder Ave near Cronin Ave	11.05	11.20	11.35	11.50	12.05	12.20	12.35	12.50	1.05	1.20	1.35	1.50	2.05	2.20	2.35	2.50	3.05	3.20	3.35	3.50
C	Southport, stop B 	11.14	11.29	11.44	11.59	12.14	12.29	12.44	12.59	1.14	1.29	1.44	1.59	2.14	2.29	2.44	2.59	3.14	3.29	3.44	3.59
D	Frank St near Central St	11.22	11.37	11.52	12.07	12.22	12.37	12.52	1.07	1.22	1.37	1.52	2.07	2.22	2.37	2.52	3.07	3.22	3.37	3.52	4.07
E	Harbour Town	11.32	11.47	12.02	12.17	12.32	12.47	1.02	1.17	1.32	1.47	2.02	2.17	2.32	2.47	3.02	3.17	3.32	3.47	4.02	4.17
F	Helensvale station  	11.44	11.59	12.14	12.29	12.44	12.59	1.14	1.29	1.44	1.59	2.14	2.29	2.44	2.59	3.14	3.29	3.44	3.59	4.14	4.29

Saturday, Sunday & public holidays* (cont...)

map ref	Route number	704	704	704	704	704	704	704	704	704	704	704	704	704	704	704	704	704	704	
		pm	pm	pm	pm	pm	pm	pm	pm	pm	pm	pm	pm	pm	pm	pm	pm	pm	pm	am
A	Sea World	4.02	4.17	4.32	4.47	5.03	5.18	5.33	5.48	6.03	6.18	6.35	6.51	7.06	7.36	8.06	9.06	10.06	11.06	12.06
B	Tedder Ave near Cronin Ave	4.05	4.20	4.35	4.50	5.06	5.21	5.36	5.51	6.06	6.21	6.38	6.54	7.09	7.39	8.09	9.09	10.09	11.09	12.09
C	Southport, stop B 	4.14	4.29	4.44	4.59	5.15	5.30	5.45	6.00	6.15	6.30	6.47	7.02	7.17	7.47	8.17	9.17	10.17	11.17	12.17
D	Frank St near Central St	4.22	4.37	4.52	5.07	5.23	5.38	5.52	6.07	6.22	6.37	6.54	7.09	7.24	7.54	8.24	9.24	10.24	11.24	12.24
E	Harbour Town	4.32	4.47	5.02	5.16	5.32	5.47	6.01	6.16	6.31	6.46	7.03	7.16	7.31	8.01	8.31	9.31	10.31	11.31	12.31
F	Helensvale station  	4.44	4.59	5.14	5.28	5.44	5.59	6.13	6.28	6.43	6.58	7.15	7.27	7.42	8.12	8.42	9.42	10.42	11.42	12.42



Tram connections

Transfer to or from the G:link line at Southport station or Helensvale station.
For real-time connecting tram services, please download the **MyTransLink** app, visit translink.com.au or call **13 12 30**.



Train connections

Transfer to or from the Gold Coast line at Helensvale station.
For real-time connecting train services, please download the **MyTransLink** app, visit translink.com.au or call **13 12 30**.

Explanations

* Public holidays – generally, a weekend timetable will operate on most gazetted public holidays. Please visit translink.com.au or call **13 12 30** for confirmation of public holiday timetables.