



Ticketing information

Ticket type	Where to buy tickets			
 	Selected go card agents and on the TransLink website	TransLink bus operators [^]	Queensland Rail selected stations	TransLink fare machines
TransLink go card A smart card that stores value for travel on TransLink services.	✓	*	✓	~
TransLink single # One-way ticket to reach your destination (not return). Final transfers must be made within two hours of ticket issue.		✓	✓	✓

Proof of concession entitlement must be presented upon request or full fare will be charged. Please visit translink.com.au for more information including where to buy a go card, or call TransLink on 13 12 30.

* – Top up an existing go card only. ^ – Excludes Brisbane Transport.

~ – Top up an existing go card at all fare machines with adult go cards also available for purchase from selected fare machines at busway stations and bus interchanges.

– Further conditions apply for single tickets. Passengers travelling through 4 zones or more will have their final transfer time extended a further 90 minutes in addition to the two hours.

Track your bus
in real-time with our
MyTransLink app.



Also available for train, ferry and tram.

Timetable information

How to read this timetable

1. Use the route map to find the two timing points you are located between.
2. Locate these points on the timetable.
3. Your bus is scheduled to arrive between the times shown for these points. For example, if your bus stop is situated between timing points **A** and **B** on the map, then the bus is scheduled to arrive between the times listed for **A** and **B**.

Please be advised that the times shown are approximate. We ask that passengers be at the bus stop no less than five minutes prior to the scheduled departure time.

Travel tips

1. Pre-plan your trip at translink.com.au or call 13 12 30.
2. Make sure you top up your go card or have the correct fare ready before boarding. If you have a concession card, have it ready to show the driver.
3. Check the approaching bus is the service you require by looking at the destination sign.
4. Raise your hand to signal to the driver that you want the bus to stop.
5. Once you've boarded just sit back and enjoy the ride. If you need to stand, securely hold onto a handle. Don't forget to ring the bell when you need to alight, have your go card ready to touch off, and remain seated until the bus stops.
6. If crossing the road after alighting, wait for the bus to move away and check the road is clear.

Your **Sunshine Coast** bus operator



Due to unforeseen circumstances, details on this timetable may change.



Download the MyTransLink app for the most relevant bus, train, ferry and tram information in the palm of your hand.



© The State of Queensland (Department of Transport and Main Roads) 2016
Printed October 2016

 **609**

609 Pelican Waters to Caloundra

Effective from 23 January 2017

Route description

609 Pelican Waters to Caloundra servicing Pelican Waters, Golden Beach and Caloundra. Operates 7 days.





Key

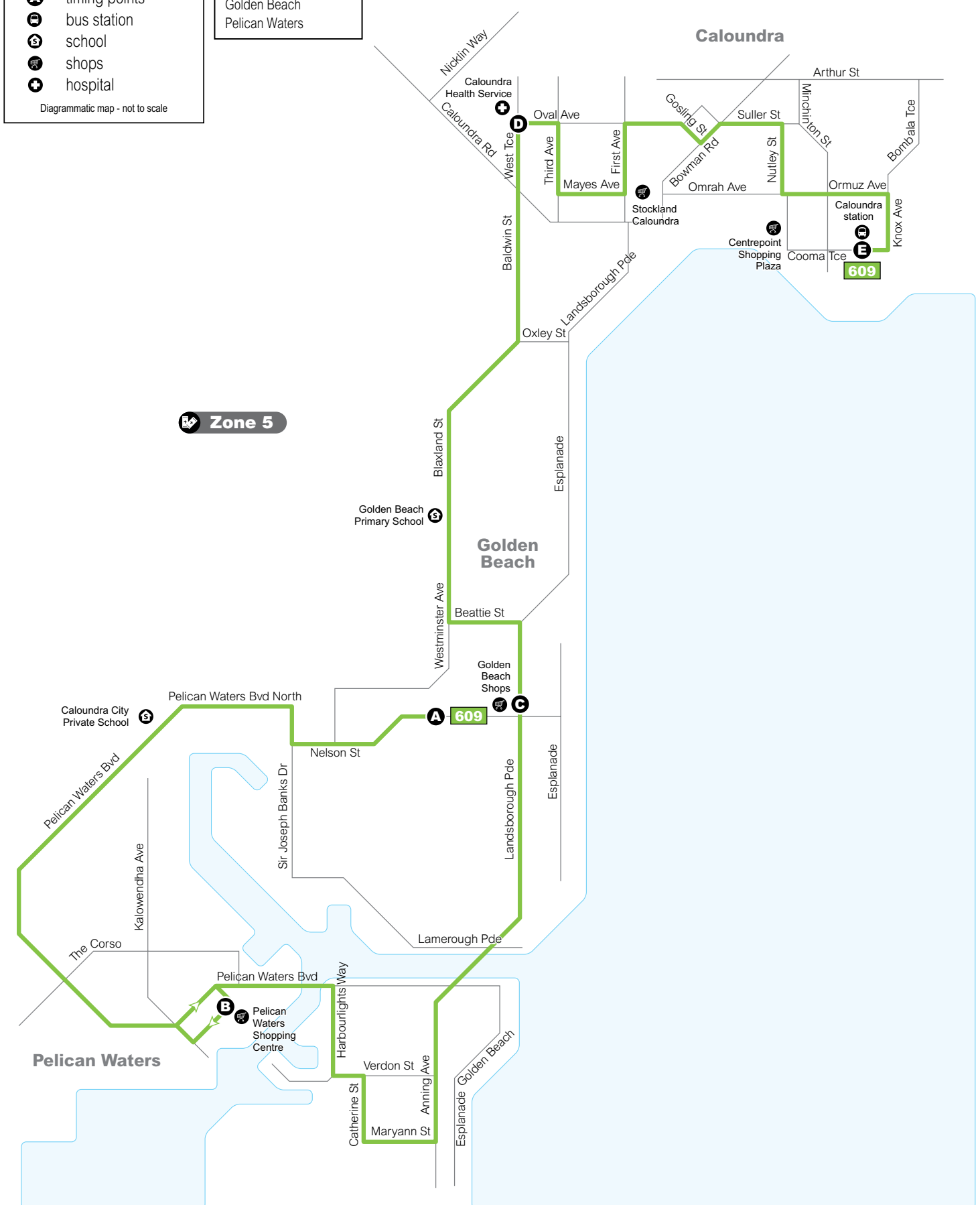


- route 609
- timing points
- bus station
- school
- shops
- hospital

Diagrammatic map - not to scale

Route 609

- Servicing
- Caloundra
- Golden Beach
- Pelican Waters



Zone 5

Monday to Friday

<small>map ref</small> Route number	609	609	609	609	609	609	609	609	609	609	609	609	609
	am	am	am	am	am	am	pm	pm	pm	pm	pm	pm	pm
A Golden Beach, Nelson St	6.32	7.32	8.32	9.32	10.32	11.32	12.32	1.32	2.32	3.32	4.32	5.32	6.32
B Pelican Waters Shopping Centre	6.40	7.40	8.40	9.40	10.40	11.40	12.40	1.40	2.40	3.40	4.40	5.40	6.40
C Golden Beach Shops	6.45	7.45	8.45	9.45	10.45	11.45	12.45	1.45	2.45	3.45	4.45	5.45	6.45
D Caloundra Health Service	6.53	7.53	8.54	9.54	10.53	11.53	12.53	1.53	2.53	3.53	4.53	5.53	6.53
E Caloundra station	7.02	8.02	9.05	10.05	11.02	12.02	1.02	2.02	3.02	4.02	5.02	6.02	7.02

Saturday, Sunday & public holidays*

<small>map ref</small> Route number	609	609	609	609	609	609	609	609	609	609	609
	am	am	am	am	am	pm	pm	pm	pm	pm	pm
A Golden Beach, Nelson St	7.32	8.32	9.32	10.32	11.32	12.32	1.32	2.32	3.32	4.32	5.32
B Pelican Waters Shopping Centre	7.39	8.39	9.39	10.39	11.39	12.39	1.39	2.39	3.39	4.39	5.39
C Golden Beach Shops	7.44	8.44	9.44	10.44	11.44	12.44	1.44	2.44	3.44	4.44	5.44
D Caloundra Health Service	7.52	8.52	9.52	10.52	11.52	12.52	1.52	2.52	3.52	4.52	5.52
E Caloundra station	8.00	9.00	10.00	11.00	12.00	1.00	2.00	3.00	4.00	5.00	6.00

Explanations

* Public holidays – generally, a Sunday timetable will operate on most gazetted public holidays.
Please visit translink.com.au or call **13 12 30** for confirmation of public holiday timetables.



Monday to Friday

map ref	Route number	609	609	609	609	609	609	609	609	609	609	609	
		am	am	am	am	am	am	pm	pm	pm	pm	pm	
E	Caloundra station	6.55	7.55	8.55	9.55	10.55	11.55	12.55	1.55	2.55	3.55	4.55	5.55
D	Caloundra Health Service	7.02	8.02	9.02	10.02	11.02	12.02	1.02	2.02	3.02	4.02	5.02	6.02
C	Golden Beach Shops	7.10	8.10	9.10	10.10	11.10	12.10	1.10	2.10	3.10	4.10	5.10	6.10
B	Pelican Waters Shopping Centre	7.17	8.17	9.17	10.17	11.17	12.17	1.17	2.17	3.17	4.17	5.17	6.17
A	Golden Beach, Nelson St	7.27	8.27	9.27	10.27	11.27	12.27	1.27	2.27	3.27	4.27	5.27	6.27

Saturday, Sunday & public holidays*

map ref	Route number	609	609	609	609	609	609	609	609	609	609	
		am	am	am	am	am	am	pm	pm	pm	pm	
E	Caloundra station	6.55	7.55	8.55	9.55	10.55	11.55	12.55	1.55	2.55	3.55	4.55
D	Caloundra Health Service	7.01	8.01	9.01	10.01	11.01	12.01	1.01	2.01	3.01	4.01	5.01
C	Golden Beach Shops	7.09	8.09	9.09	10.09	11.09	12.09	1.09	2.09	3.09	4.09	5.09
B	Pelican Waters Shopping Centre	7.16	8.16	9.16	10.16	11.16	12.16	1.16	2.16	3.16	4.16	5.16
A	Golden Beach, Nelson St	7.25	8.25	9.25	10.25	11.25	12.25	1.25	2.25	3.25	4.25	5.25

Explanations

* Public holidays – generally, a Sunday timetable will operate on most gazetted public holidays.
Please visit translink.com.au or call 13 12 30 for confirmation of public holiday timetables.