



Ticketing information

Ticket type	Where to buy tickets			
 	Selected go card agents and on the TransLink website	TransLink bus operators [^]	Queensland Rail selected stations	TransLink fare machines
	✓	*	✓	~
TransLink go card A smart card that stores value for travel on TransLink services.	✓	*	✓	~
TransLink single # One-way ticket to reach your destination (not return). Final transfers must be made within two hours of ticket issue.		✓	✓	✓

Proof of concession entitlement must be presented upon request or full fare will be charged. Please visit translink.com.au for more information including where to buy a go card, or call TransLink on 13 12 30.

* - Top up an existing go card only. ^ - Excludes Brisbane City Council buses.

~ - Top up an existing go card at all fare machines with adult go cards also available for purchase from selected fare machines at busway stations and bus interchanges.

- Further conditions apply for single tickets. Passengers travelling through 4 zones or more will have their final transfer time extended a further 90 minutes in addition to the two hours.

Track your bus
in real-time with our
MyTransLink app.



Also available for train, ferry and tram.

TLSBTT006

Timetable information

How to read this timetable

- Use the route map to find the two timing points your stop is located between.
- Find these points on the timetable. Your bus is scheduled to arrive between the times shown for these points. For example, if your bus stop is between timing points **A** and **B** on the map, then the bus is scheduled to arrive between the times listed for **A** and **B**.

Please note the times shown are approximate. We advise customers to be at their bus stop at least five minutes before the scheduled departure time.

Travel tips

- Pre-plan your trip at **MyTransLink** app, translink.com.au or call 13 12 30.
- Top up your go card or have the correct fare ready before boarding. If you have a concession card, have it ready to show the driver.
- Read the number on the approaching bus to check if it is the one you want.
- Raise your hand so the driver knows to stop.
- On the bus find your seat quickly. If you need to stand, hold onto a handle.
- Ring the bell to let the driver know to stop at the next stop for you to get off. Stay seated until the bus stops and touch off with your go card as you get off.
- Wait for the bus to move away and check the road is clear before crossing the road.

Your Sunshine Coast bus operator



 **600, 602**

600 Caloundra to Maroochydore via Kawana and Mooloolaba

602 Caloundra to Maroochydore via Mountain Creek

Effective from 23 January 2017

Route descriptions

600 Caloundra to Maroochydore via Kawana and Mooloolaba servicing Caloundra, Currimundi, Kawana, Mooloolaba and Maroochydore. Operates 7 days.

602 Caloundra to Maroochydore via Mountain Creek servicing Caloundra, Currimundi, Kawana, Mountain Creek and Maroochydore. Operates 7 days.

TLSBTT006

Due to unforeseen circumstances, details on this timetable may change.

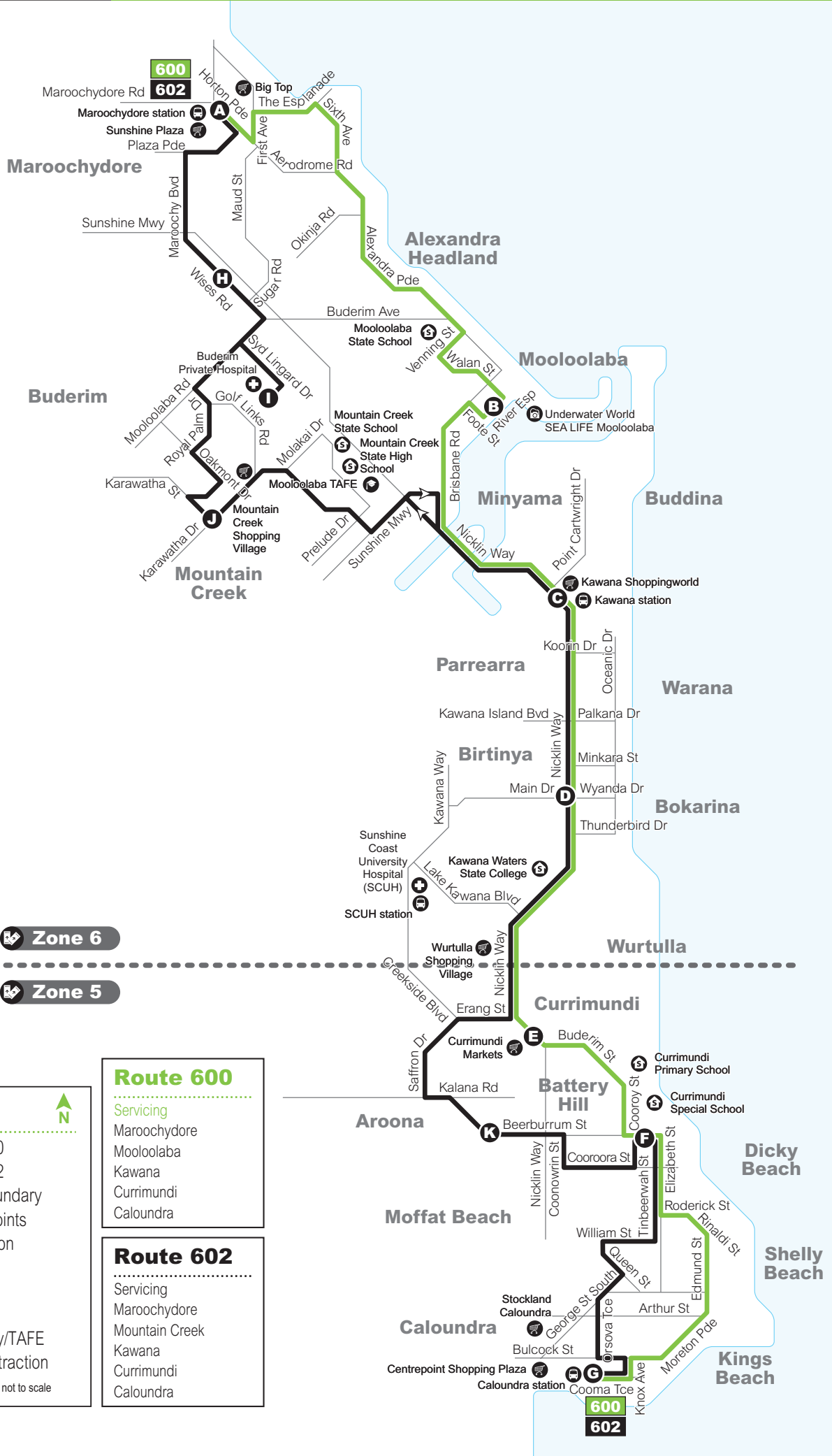


Download the MyTransLink app for the most relevant bus, train, ferry and tram information in the palm of your hand.

 **TRANSLink**

Visit translink.com.au or call 13 12 30





Zone 6

Zone 5

Key



- route 600
- route 602
- zone boundary
- timing points
- bus station
- school
- shops
- hospital
- university/TAFE
- tourist attraction

Diagrammatic map - not to scale

Route 600

Servicing
 Maroochydore
 Mooloolaba
 Kawana
 Currimundi
 Caloundra

Route 602

Servicing
 Maroochydore
 Mountain Creek
 Kawana
 Currimundi
 Caloundra

Monday to Friday

map ref	Route number	600	600	600	600	600	600	600	600	600	600	600	600	600	600	600	600	600	600	600	
		am	am	am	am	am	am	am	am	am	am	am	am	am	am	am	am	am	am	am	
A	Maroochydore station (PL1)	5.05	5.30	5.55	6.25	6.40	6.55	7.10	7.25	7.40	7.55	8.10	8.25	8.40	8.55	9.10	9.25	9.40	9.55	10.10	10.25
B	Mooloolaba, River Esp	5.13	5.38	6.05	6.35	6.50	7.05	7.20	7.37	7.52	8.07	8.22	8.37	8.52	9.07	9.21	9.36	9.51	10.06	10.21	10.36
C	Kawana station (PL1)	5.19	5.44	6.13	6.43	6.58	7.13	7.28	7.45	8.00	8.15	8.30	8.45	9.00	9.15	9.29	9.44	9.59	10.14	10.29	10.44
D	Bokarina, Main Dr	5.23	5.48	6.18	6.48	7.03	7.18	7.33	7.51	8.06	8.21	8.36	8.51	9.06	9.21	9.35	9.50	10.05	10.20	10.35	10.50
E	Currimundi	5.27	5.52	6.25	6.55	7.10	7.25	7.40	7.59	8.14	8.29	8.44	8.59	9.14	9.29	9.42	9.57	10.12	10.27	10.42	10.57
F	Dicky Beach, Beerburum St	5.32	5.57	6.31	7.01	7.16	7.31	7.46	8.05	8.20	8.35	8.50	9.05	9.20	9.35	9.48	10.03	10.18	10.33	10.48	11.03
G	Caloundra station	5.40	6.05	6.40	7.10	7.25	7.40	7.55	8.15	8.30	8.45	9.00	9.15	9.30	9.45	9.58	10.13	10.28	10.43	10.58	11.13

Monday to Friday (cont...)

map ref	Route number	600	600	600	600	600	600	600	600	600	600	600	600	600	600	600	600	600	600	600	600
		am	am	am	am	am	pm	pm	pm	pm	pm	pm	pm	pm	pm	pm	pm	pm	pm	pm	pm
A	Maroochydore station (PL1)	10.40	10.55	11.10	11.25	11.40	11.55	12.10	12.25	12.40	12.55	1.10	1.25	1.40	1.55	2.10	2.25	2.40	2.55	3.10	3.25
B	Mooloolaba, River Esp	10.51	11.06	11.21	11.36	11.51	12.06	12.21	12.36	12.51	1.06	1.21	1.36	1.51	2.06	2.22	2.37	2.52	3.07	3.22	3.37
C	Kawana station (PL1)	10.59	11.14	11.29	11.44	11.59	12.14	12.29	12.44	12.59	1.14	1.29	1.44	1.59	2.14	2.30	2.45	3.00	3.15	3.30	3.45
D	Bokarina, Main Dr	11.05	11.20	11.35	11.50	12.05	12.20	12.35	12.50	1.05	1.20	1.35	1.50	2.05	2.20	2.36	2.51	3.06	3.21	3.36	3.51
E	Currimundi	11.12	11.27	11.42	11.57	12.12	12.27	12.42	12.57	1.12	1.27	1.42	1.57	2.12	2.27	2.44	2.59	3.14	3.29	3.44	3.59
F	Dicky Beach, Beerburum St	11.18	11.33	11.48	12.03	12.18	12.33	12.48	1.03	1.18	1.33	1.48	2.03	2.18	2.33	2.50	3.05	3.20	3.35	3.50	4.05
G	Caloundra station	11.28	11.43	11.58	12.13	12.28	12.43	12.58	1.13	1.28	1.43	1.58	2.13	2.28	2.43	3.00	3.15	3.30	3.45	4.00	4.15

Monday to Friday (cont...)

map ref	Route number	600	600	600	600	600	600	600	600	600	600	600	600	600	600	600	600	600	600	600	600
		pm	pm	pm	pm	pm	pm	pm	pm	pm	pm	pm	pm	pm	pm	pm	pm	pm	pm	pm	pm
A	Maroochydore station (PL1)	3.40	3.55	4.10	4.25	4.40	4.55	5.10	5.25	5.40	5.55	6.10	6.25	6.40	7.10	7.40	8.10	8.40	9.10	9.40	
B	Mooloolaba, River Esp	3.52	4.07	4.22	4.37	4.52	5.07	5.22	5.37	5.52	6.05	6.20	6.35	6.50	7.20	7.50	8.20	8.50	9.20	9.49	
C	Kawana station (PL1)	4.00	4.15	4.30	4.45	5.00	5.15	5.30	5.45	6.00	6.13	6.28	6.43	6.58	7.28	7.58	8.28	8.58	9.28	9.56	
D	Bokarina, Main Dr	4.06	4.21	4.36	4.51	5.06	5.21	5.36	5.51	6.06	6.18	6.33	6.48	7.03	7.33	8.03	8.33	9.03	9.33	10.01	
E	Currimundi	4.14	4.29	4.44	4.59	5.14	5.29	5.44	5.59	6.14	6.25	6.40	6.55	7.10	7.40	8.10	8.40	9.10	9.40	10.07	
F	Dicky Beach, Beerburum St	4.20	4.35	4.50	5.05	5.20	5.35	5.50	6.05	6.20	6.31	6.46	7.01	7.16	7.46	8.16	8.46	9.16	9.46	10.12	
G	Caloundra station	4.30	4.45	5.00	5.15	5.30	5.45	6.00	6.15	6.30	6.40	6.55	7.10	7.25	7.55	8.25	8.55	9.25	9.55	10.20	

Monday to Friday (cont...)

map ref	Route number	600	600	600	600	600	600
		pm	pm	am	am	am	am
A	Maroochydore station (PL1)	F10.10	F11.10	F12.10	F1.10	F2.10	Z3.10
B	Mooloolaba, River Esp	F10.19	F11.19	F12.19	F1.19	F2.19	Z3.19
C	Kawana station (PL1)	F10.26	F11.26	F12.26	F1.26	F2.26	Z3.26
D	Bokarina, Main Dr	F10.31	F11.31	F12.31	F1.31	F2.31	Z3.31
E	Currimundi	F10.37	F11.37	F12.37	F1.37	F2.37	Z3.37
F	Dicky Beach, Beerburum St	F10.42	F11.42	F12.42	F1.42	F2.42	Z3.42
G	Caloundra station	F10.50	F11.50	F12.50	F1.50	F2.50	Z3.50

Explanations

- PL1 Platform 1
- F Service operates Friday only.
- Z Only Friday & Saturday nights servicing Mooloolaba Wharf in addition to all normal stops.



Maroochydore to Caloundra via Mooloolaba and Kawana

servicing Maroochydore, Mooloolaba, Kawana, Currimundi and Caloundra

Saturday

map ref	Route number	600	600	600	600	600	600	600	600	600	600	600	600	600	600	600	600	600	600		
		am	am	am	am	am	am	am	am	am	am	am	am	am	am	am	am	am	am	am	
A	Maroochydore station (PL1)	5.10	6.10	6.40	7.10	7.25	7.40	7.55	8.10	8.25	8.40	8.55	9.10	9.25	9.40	9.55	10.10	10.25	10.40	10.55	11.10
B	Mooloolaba, River Esp	5.18	6.18	6.50	7.20	7.36	7.51	8.06	8.21	8.36	8.51	9.06	9.21	9.36	9.51	10.06	10.21	10.36	10.51	11.06	11.21
C	Kawana station (PL1)	5.24	6.24	6.58	7.28	7.44	7.59	8.14	8.29	8.44	8.59	9.14	9.29	9.44	9.59	10.14	10.29	10.44	10.59	11.14	11.29
D	Bokarina, Main Dr	5.28	6.28	7.03	7.33	7.50	8.05	8.20	8.35	8.50	9.05	9.20	9.35	9.50	10.05	10.20	10.35	10.50	11.05	11.20	11.35
E	Currimundi	5.32	6.32	7.10	7.40	7.57	8.12	8.27	8.42	8.57	9.12	9.27	9.42	9.57	10.12	10.27	10.42	10.57	11.12	11.27	11.42
F	Dicky Beach, Beerburum St	5.37	6.37	7.16	7.46	8.03	8.18	8.33	8.48	9.03	9.18	9.33	9.48	10.03	10.18	10.33	10.48	11.03	11.18	11.33	11.48
G	Caloundra station	5.45	6.45	7.25	7.55	8.13	8.28	8.43	8.58	9.13	9.28	9.43	9.58	10.13	10.28	10.43	10.58	11.13	11.28	11.43	11.58

Saturday (cont...)

map ref	Route number	600	600	600	600	600	600	600	600	600	600	600	600	600	600	600	600	600	600	600	
		am	am	am	pm	pm	pm	pm	pm	pm	pm	pm	pm	pm	pm	pm	pm	pm	pm	pm	pm
A	Maroochydore station (PL1)	11.25	11.40	11.55	12.10	12.25	12.40	12.55	1.10	1.25	1.40	1.55	2.10	2.25	2.40	2.55	3.10	3.25	3.40	3.55	4.10
B	Mooloolaba, River Esp	11.36	11.51	12.06	12.21	12.36	12.51	1.06	1.21	1.36	1.51	2.06	2.21	2.36	2.51	3.06	3.21	3.36	3.51	4.06	4.21
C	Kawana station (PL1)	11.44	11.59	12.14	12.29	12.44	12.59	1.14	1.29	1.44	1.59	2.14	2.29	2.44	2.59	3.14	3.29	3.44	3.59	4.14	4.29
D	Bokarina, Main Dr	11.50	12.05	12.20	12.35	12.50	1.05	1.20	1.35	1.50	2.05	2.20	2.35	2.50	3.05	3.20	3.35	3.50	4.05	4.20	4.35
E	Currimundi	11.57	12.12	12.27	12.42	12.57	1.12	1.27	1.42	1.57	2.12	2.27	2.42	2.57	3.12	3.27	3.42	3.57	4.12	4.27	4.42
F	Dicky Beach, Beerburum St	12.03	12.18	12.33	12.48	1.03	1.18	1.33	1.48	2.03	2.18	2.33	2.48	3.03	3.18	3.33	3.48	4.03	4.18	4.33	4.48
G	Caloundra station	12.13	12.28	12.43	12.58	1.13	1.28	1.43	1.58	2.13	2.28	2.43	2.58	3.13	3.28	3.43	3.58	4.13	4.28	4.43	4.58

Saturday (cont...)

map ref	Route number	600	600	600	600	600	600	600	600	600	600	600	600	600	600	600	600	600	600	600	
		pm	pm	pm	pm	pm	pm	pm	pm	pm	pm	pm	pm	pm	pm	pm	pm	pm	pm	pm	am
A	Maroochydore station (PL1)	4.25	4.40	4.55	5.10	5.25	5.40	5.55	6.10	6.25	6.40	7.10	7.40	8.10	8.40	9.10	9.40	10.10	11.10	12.10	1.10
B	Mooloolaba, River Esp	4.36	4.51	5.06	5.21	5.36	5.51	6.05	6.20	6.35	6.50	7.20	7.50	8.20	8.50	9.20	9.49	10.19	11.19	12.19	1.19
C	Kawana station (PL1)	4.44	4.59	5.14	5.29	5.44	5.59	6.13	6.28	6.43	6.58	7.28	7.58	8.28	8.58	9.28	9.56	10.26	11.26	12.26	1.26
D	Bokarina, Main Dr	4.50	5.05	5.20	5.35	5.50	6.05	6.18	6.33	6.48	7.03	7.33	8.03	8.33	9.03	9.33	10.01	10.31	11.31	12.31	1.31
E	Currimundi	4.57	5.12	5.27	5.42	5.57	6.12	6.25	6.40	6.55	7.10	7.40	8.10	8.40	9.10	9.40	10.07	10.37	11.37	12.37	1.37
F	Dicky Beach, Beerburum St	5.03	5.18	5.33	5.48	6.03	6.18	6.31	6.46	7.01	7.16	7.46	8.16	8.46	9.16	9.46	10.12	10.42	11.42	12.42	1.42
G	Caloundra station	5.13	5.28	5.43	5.58	6.13	6.28	6.40	6.55	7.10	7.25	7.55	8.25	8.55	9.25	9.55	10.20	10.50	11.50	12.50	1.50

Saturday (cont...)

map ref	Route number	600	600
		am	am
A	Maroochydore station (PL1)	2.10	Z3.10
B	Mooloolaba, River Esp	2.19	Z3.19
C	Kawana station (PL1)	2.26	Z3.26
D	Bokarina, Main Dr	2.31	Z3.31
E	Currimundi	2.37	Z3.37
F	Dicky Beach, Beerburum St	2.42	Z3.42
G	Caloundra station	2.50	Z3.50

Sunday & public holidays*

map ref	Route number	600	600	600	600	600	600	600	600	600	600	600	600	600	600	600	600	600	600	600		
		am	am	am	am	am	am	am	am	am	am	am	am	am	am	am	am	am	am	pm	pm	pm
A	Maroochydore station (PL1)	6.40	7.10	7.40	8.10	8.40	9.10	9.25	9.40	9.55	10.10	10.25	10.40	10.55	11.10	11.25	11.40	11.55	12.10	12.25	12.40	
B	Mooloolaba, River Esp	6.50	7.20	7.51	8.21	8.51	9.21	9.36	9.51	10.06	10.21	10.36	10.51	11.06	11.21	11.36	11.51	12.06	12.21	12.36	12.51	
C	Kawana station (PL1)	6.58	7.28	7.59	8.29	8.59	9.29	9.44	9.59	10.14	10.29	10.44	10.59	11.14	11.29	11.44	11.59	12.14	12.29	12.44	12.59	
D	Bokarina, Main Dr	7.03	7.33	8.05	8.35	9.05	9.35	9.50	10.05	10.20	10.35	10.50	11.05	11.20	11.35	11.50	12.05	12.20	12.35	12.50	1.05	
E	Currimundi	7.10	7.40	8.12	8.42	9.12	9.42	9.57	10.12	10.27	10.42	10.57	11.12	11.27	11.42	11.57	12.12	12.27	12.42	12.57	1.12	
F	Dicky Beach, Beerburum St	7.16	7.46	8.18	8.48	9.18	9.48	10.03	10.18	10.33	10.48	11.03	11.18	11.33	11.48	12.03	12.18	12.33	12.48	1.03	1.18	
G	Caloundra station	7.25	7.55	8.28	8.58	9.28	9.58	10.13	10.28	10.43	10.58	11.13	11.28	11.43	11.58	12.13	12.28	12.43	12.58	1.13	1.28	

Sunday & public holidays* (cont...)

map ref	Route number	600	600	600	600	600	600	600	600	600	600	600	600	600	600	600	600	600	600	600	
		pm	pm	pm	pm	pm	pm	pm	pm	pm	pm	pm	pm	pm	pm	pm	pm	pm	pm	pm	pm
A	Maroochydore station (PL1)	12.55	1.10	1.25	1.40	1.55	2.10	2.25	2.40	2.55	3.10	3.25	3.40	3.55	4.10	4.25	4.40	4.55	5.10	5.40	6.10
B	Mooloolaba, River Esp	1.06	1.21	1.36	1.51	2.06	2.21	2.36	2.51	3.06	3.21	3.36	3.51	4.06	4.21	4.36	4.51	5.06	5.21	5.51	6.20
C	Kawana station (PL1)	1.14	1.29	1.44	1.59	2.14	2.29	2.44	2.59	3.14	3.29	3.44	3.59	4.14	4.29	4.44	4.59	5.14	5.29	5.59	6.28
D	Bokarina, Main Dr	1.20	1.35	1.50	2.05	2.20	2.35	2.50	3.05	3.20	3.35	3.50	4.05	4.20	4.35	4.50	5.05	5.20	5.35	6.05	6.33
E	Currimundi	1.27	1.42	1.57	2.12	2.27	2.42	2.57	3.12	3.27	3.42	3.57	4.12	4.27	4.42	4.57	5.12	5.27	5.42	6.12	6.40
F	Dicky Beach, Beerburum St	1.33	1.48	2.03	2.18	2.33	2.48	3.03	3.18	3.33	3.48	4.03	4.18	4.33	4.48	5.03	5.18	5.33	5.48	6.18	6.46
G	Caloundra station	1.43	1.58	2.13	2.28	2.43	2.58	3.13	3.28	3.43	3.58	4.13	4.28	4.43	4.58	5.13	5.28	5.43	5.58	6.28	6.55

Sunday & public holidays* (cont...)

map ref	Route number	600	600	600	600
		pm	pm	pm	pm
A	Maroochydore station (PL1)	6.40	7.40	8.40	9.40
B	Mooloolaba, River Esp	6.50	7.50	8.50	9.49
C	Kawana station (PL1)	6.58	7.58	8.58	9.56
D	Bokarina, Main Dr	7.03	8.03	9.03	10.01
E	Currimundi	7.10	8.10	9.10	10.07
F	Dicky Beach, Beerburum St	7.16	8.16	9.16	10.12
G	Caloundra station	7.25	8.25	9.25	10.20

Explanations

- PL1 Platform 1
- Z Only Friday & Saturday nights servicing Mooloolaba Wharf in addition to all normal stops.
- * Public holidays – generally, a Sunday timetable will operate on most gazetted public holidays. Please visit translink.com.au or call 13 12 30 for confirmation of public holiday timetables.

Monday to Friday

map ref	Route number	600	600	600	600	600	600	600	600	600	600	600	600	600	600	600	600	600	600	600	
		am	am	am	am	am	am	am	am	am	am	am	am	am	am	am	am	am	am	am	
G	Caloundra station	5.25	5.55	6.25	6.40	6.55	7.10	7.25	7.40	7.55	8.10	8.25	8.40	8.55	9.10	9.25	9.40	9.55	10.10	10.25	10.40
F	Dicky Beach, Beerburum St	5.31	6.01	6.31	6.46	7.02	7.17	7.32	7.47	8.02	8.17	8.32	8.47	9.02	9.17	9.32	9.47	10.02	10.17	10.32	10.47
E	Currimundi	5.36	6.06	6.36	6.51	7.08	7.23	7.38	7.53	8.08	8.23	8.38	8.53	9.08	9.23	9.38	9.53	10.08	10.23	10.38	10.53
D	Bokarina, Main Dr	5.42	6.12	6.42	6.57	7.15	7.30	7.45	8.00	8.16	8.31	8.46	9.01	9.15	9.30	9.45	10.00	10.15	10.30	10.45	11.00
C	Kawana station (PL2)	5.49	6.19	6.49	7.04	7.23	7.38	7.53	8.08	8.24	8.39	8.54	9.09	9.23	9.38	9.53	10.08	10.23	10.38	10.53	11.08
B	Mooloolaba, River Esp	5.57	6.27	6.57	7.12	7.31	7.46	8.01	8.16	8.33	8.48	9.03	9.18	9.32	9.47	10.02	10.17	10.32	10.47	11.02	11.17
A	Maroochydore station	6.10	6.40	7.10	7.25	7.45	8.00	8.15	8.30	8.51	9.06	9.21	9.36	9.48	10.03	10.18	10.33	10.48	11.03	11.18	11.33

Monday to Friday (cont...)

map ref	Route number	600	600	600	600	600	600	600	600	600	600	600	600	600	600	600	600	600	600	600	600
		am	am	am	am	am	pm	pm	pm	pm	pm	pm	pm	pm	pm	pm	pm	pm	pm	pm	pm
G	Caloundra station	10.55	11.10	11.25	11.40	11.55	12.10	12.25	12.40	12.55	1.10	1.25	1.40	1.55	2.10	2.25	2.40	2.55	3.10	3.25	3.40
F	Dicky Beach, Beerburum St	11.02	11.17	11.32	11.47	12.02	12.17	12.32	12.47	1.02	1.17	1.32	1.47	2.02	2.17	2.32	2.47	3.02	3.17	3.32	3.47
E	Currimundi	11.08	11.23	11.38	11.53	12.08	12.23	12.38	12.53	1.08	1.23	1.38	1.53	2.08	2.23	2.38	2.53	3.08	3.23	3.38	3.53
D	Bokarina, Main Dr	11.15	11.30	11.45	12.00	12.15	12.30	12.45	1.00	1.15	1.30	1.45	2.00	2.15	2.30	2.45	3.01	3.16	3.31	3.46	4.01
C	Kawana station (PL2)	11.23	11.38	11.53	12.08	12.23	12.38	12.53	1.08	1.23	1.38	1.53	2.08	2.23	2.38	2.53	3.09	3.24	3.39	3.54	4.09
B	Mooloolaba, River Esp	11.32	11.47	12.02	12.17	12.32	12.47	1.02	1.17	1.32	1.47	2.02	2.17	2.32	2.47	3.02	3.18	3.33	3.48	4.03	4.18
A	Maroochydore station	11.48	12.03	12.18	12.33	12.48	1.03	1.18	1.33	1.48	2.03	2.18	2.33	2.48	3.03	3.18	3.36	3.51	4.06	4.21	4.36

Monday to Friday (cont...)

map ref	Route number	600	600	600	600	600	600	600	600	600	600	600	600	600	600	600	600	600	600	600	600
		pm	pm	pm	pm	pm	pm	pm	pm	pm	pm	pm	pm	pm	pm	pm	pm	pm	pm	pm	pm
G	Caloundra station	3.55	4.10	4.25	4.40	4.55	5.10	5.25	5.40	5.55	6.10	6.25	6.40	7.10	7.40	8.10	8.40	9.10	9.40		
F	Dicky Beach, Beerburum St	4.02	4.17	4.32	4.47	5.02	5.17	5.32	5.47	6.02	6.17	6.32	6.46	7.16	7.46	8.16	8.46	9.16	9.46		
E	Currimundi	4.08	4.23	4.38	4.53	5.08	5.23	5.38	5.53	6.08	6.23	6.38	6.51	7.21	7.51	8.21	8.51	9.21	9.51		
D	Bokarina, Main Dr	4.16	4.31	4.46	5.01	5.16	5.30	5.45	6.00	6.15	6.30	6.45	6.57	7.27	7.57	8.27	8.57	9.27	9.57		
C	Kawana station (PL2)	4.24	4.39	4.54	5.09	5.24	5.38	5.53	6.08	6.23	6.38	6.53	7.04	7.34	8.04	8.34	9.04	9.34	10.04		
B	Mooloolaba, River Esp	4.33	4.48	5.03	5.18	5.33	5.46	6.01	6.16	6.31	6.46	7.01	7.12	7.42	8.12	8.42	9.12	9.42	10.11		
A	Maroochydore station	4.51	5.06	5.21	5.36	5.51	6.00	6.15	6.30	6.45	7.00	7.15	7.25	7.55	8.25	8.55	9.25	9.55	10.23		

Monday to Friday (cont...)

map ref	Route number	600	600	600	600	600	600
		pm	pm	am	am	am	am
G	Caloundra station	F10.10	F11.10	F12.10	F1.10	F2.10	-
F	Dicky Beach, Beerburum St	F10.16	F11.16	F12.16	F1.16	F2.16	-
E	Currimundi	F10.21	F11.21	F12.21	F1.21	F2.21	-
D	Bokarina, Main Dr	F10.27	F11.27	F12.27	F1.27	F2.27	-
C	Kawana station (PL2)	F10.34	F11.34	F12.34	F1.34	F2.34	-
B	Mooloolaba, River Esp	F10.41	F11.41	F12.41	F1.41	F2.41	W3.20
A	Maroochydore station	F10.53	F11.53	F12.53	F1.53	F2.53	W3.30

Explanations

- Bus does not travel via this location.

PL2 Platform 2

F Service operates Friday only.

W Only Friday & Saturday nights servicing Mooloolaba Wharf instead of the main Mooloolaba stop.



Caloundra to Maroochydore via Kawana and Mooloolaba

servicing Caloundra, Currimundi, Kawana, Mooloolaba and Maroochydore

Saturday		600	600	600	600	600	600	600	600	600	600	600	600	600	600	600	600	600	600	600	
map ref	Route number	am	am	am	am	am	am	am	am	am	am	am	am	am	am	am	am	am	am	am	am
G	Caloundra station	6.25	6.40	6.55	7.10	7.25	7.40	7.55	8.10	8.25	8.40	8.55	9.10	9.25	9.40	9.55	10.10	10.25	10.40	10.55	11.10
F	Dicky Beach, Beerburrum St	6.31	6.46	7.02	7.17	7.32	7.47	8.02	8.17	8.32	8.47	9.02	9.17	9.32	9.47	10.02	10.17	10.32	10.47	11.02	11.17
E	Currimundi	6.36	6.51	7.08	7.23	7.38	7.53	8.08	8.23	8.38	8.53	9.08	9.23	9.38	9.53	10.08	10.23	10.38	10.53	11.08	11.23
D	Bokarina, Main Dr	6.42	6.57	7.15	7.30	7.45	8.00	8.15	8.30	8.45	9.00	9.15	9.30	9.45	10.00	10.15	10.30	10.45	11.00	11.15	11.30
C	Kawana station (PL2)	6.49	7.04	7.23	7.38	7.53	8.08	8.23	8.38	8.53	9.08	9.23	9.38	9.53	10.08	10.23	10.38	10.53	11.08	11.23	11.38
B	Mooloolaba, River Esp	6.57	7.12	7.31	7.46	8.01	8.16	8.31	8.46	9.01	9.16	9.31	9.46	10.01	10.16	10.31	10.46	11.01	11.16	11.31	11.46
A	Maroochydore station	7.10	7.25	7.45	8.00	8.15	8.30	8.45	9.00	9.15	9.30	9.45	10.00	10.15	10.30	10.45	11.00	11.15	11.30	11.45	12.00

Saturday (cont...)		600	600	600	600	600	600	600	600	600	600	600	600	600	600	600	600	600	600	600	600
map ref	Route number	am	am	am	pm	pm	pm	pm	pm	pm	pm	pm	pm	pm	pm	pm	pm	pm	pm	pm	pm
G	Caloundra station	11.25	11.40	11.55	12.10	12.25	12.40	12.55	1.10	1.25	1.40	1.55	2.10	2.25	2.40	2.55	3.10	3.25	3.40	3.55	4.10
F	Dicky Beach, Beerburrum St	11.32	11.47	12.02	12.17	12.32	12.47	1.02	1.17	1.32	1.47	2.02	2.17	2.32	2.47	3.02	3.17	3.32	3.47	4.02	4.17
E	Currimundi	11.38	11.53	12.08	12.23	12.38	12.53	1.08	1.23	1.38	1.53	2.08	2.23	2.38	2.53	3.08	3.23	3.38	3.53	4.08	4.23
D	Bokarina, Main Dr	11.45	12.00	12.15	12.30	12.45	1.00	1.15	1.30	1.45	2.00	2.15	2.30	2.45	3.00	3.15	3.30	3.45	4.00	4.15	4.30
C	Kawana station (PL2)	11.53	12.08	12.23	12.38	12.53	1.08	1.23	1.38	1.53	2.08	2.23	2.38	2.53	3.08	3.23	3.38	3.53	4.08	4.23	4.38
B	Mooloolaba, River Esp	12.01	12.16	12.31	12.46	1.01	1.16	1.31	1.46	2.01	2.16	2.31	2.46	3.01	3.16	3.31	3.46	4.01	4.16	4.31	4.46
A	Maroochydore station	12.15	12.30	12.45	1.00	1.15	1.30	1.45	2.00	2.15	2.30	2.45	3.00	3.15	3.30	3.45	4.00	4.15	4.30	4.45	5.00

Saturday (cont...)		600	600	600	600	600	600	600	600	600	600	600	600	600	600	600	600	600	600	600	600
map ref	Route number	pm	pm	pm	pm	pm	pm	pm	pm	pm	pm	pm	pm	pm	pm	pm	pm	pm	pm	pm	pm
G	Caloundra station	4.25	4.40	4.55	5.10	5.25	5.40	5.55	6.10	6.40	7.10	7.40	8.10	8.40	9.10	9.40	10.10	11.10	12.10	1.10	2.10
F	Dicky Beach, Beerburrum St	4.32	4.47	5.02	5.17	5.32	5.47	6.02	6.17	6.46	7.16	7.46	8.16	8.46	9.16	9.46	10.16	11.16	12.16	1.16	2.16
E	Currimundi	4.38	4.53	5.08	5.23	5.38	5.53	6.08	6.23	6.51	7.21	7.51	8.21	8.51	9.21	9.51	10.21	11.21	12.21	1.21	2.21
D	Bokarina, Main Dr	4.45	5.00	5.15	5.30	5.45	6.00	6.15	6.30	6.57	7.27	7.57	8.27	8.57	9.27	9.57	10.27	11.27	12.27	1.27	2.27
C	Kawana station (PL2)	4.53	5.08	5.23	5.38	5.53	6.08	6.23	6.38	7.04	7.34	8.04	8.34	9.04	9.34	10.04	10.34	11.34	12.34	1.34	2.34
B	Mooloolaba, River Esp	5.01	5.16	5.31	5.46	6.01	6.16	6.31	6.46	7.12	7.42	8.12	8.42	9.12	9.42	10.12	10.41	11.41	12.41	1.41	2.41
A	Maroochydore station	5.15	5.30	5.45	6.00	6.15	6.30	6.45	7.00	7.25	7.55	8.25	8.55	9.25	9.55	10.25	10.53	11.53	12.53	1.53	2.53

Saturday (cont...)		600
map ref	Route number	am
G	Caloundra station	-
F	Dicky Beach, Beerburrum St	-
E	Currimundi	-
D	Bokarina, Main Dr	-
C	Kawana station (PL2)	-
B	Mooloolaba, River Esp	W3.20
A	Maroochydore station	W3.30

Sunday & public holidays*		600	600	600	600	600	600	600	600	600	600	600	600	600	600	600	600	600	600	600	600
map ref	Route number	am	am	am	am	am	am	am	am	am	am	am	am	am	am	am	am	am	pm	pm	pm
G	Caloundra station	6.55	7.25	7.55	8.25	8.55	9.10	9.25	9.40	9.55	10.10	10.25	10.40	10.55	11.10	11.25	11.40	11.55	12.10	12.25	12.40
F	Dicky Beach, Beerburrum St	7.02	7.32	8.02	8.32	9.02	9.17	9.32	9.47	10.02	10.17	10.32	10.47	11.02	11.17	11.32	11.47	12.02	12.17	12.32	12.47
E	Currimundi	7.08	7.38	8.08	8.38	9.08	9.23	9.38	9.53	10.08	10.23	10.38	10.53	11.08	11.23	11.38	11.53	12.08	12.23	12.38	12.53
D	Bokarina, Main Dr	7.15	7.45	8.15	8.45	9.15	9.30	9.45	10.00	10.15	10.30	10.45	11.00	11.15	11.30	11.45	12.00	12.15	12.30	12.45	1.00
C	Kawana station (PL2)	7.23	7.53	8.23	8.53	9.23	9.38	9.53	10.08	10.23	10.38	10.53	11.08	11.23	11.38	11.53	12.08	12.23	12.38	12.53	1.08
B	Mooloolaba, River Esp	7.31	8.01	8.31	9.01	9.31	9.46	10.01	10.16	10.31	10.46	11.01	11.16	11.31	11.46	12.01	12.16	12.31	12.46	1.01	1.16
A	Maroochydore station	7.45	8.15	8.45	9.15	9.45	10.00	10.15	10.30	10.45	11.00	11.15	11.30	11.45	12.00	12.15	12.30	12.45	1.00	1.15	1.30

Sunday & public holidays* (cont...)		600	600	600	600	600	600	600	600	600	600	600	600	600	600	600	600	600	600	600	600
map ref	Route number	pm	pm	pm	pm	pm	pm	pm	pm	pm	pm	pm	pm	pm	pm	pm	pm	pm	pm	pm	pm
G	Caloundra station	12.55	1.10	1.25	1.40	1.55	2.10	2.25	2.40	2.55	3.10	3.25	3.40	3.55	4.10	4.25	4.40	4.55	5.10	5.40	6.10
F	Dicky Beach, Beerburrum St	1.02	1.17	1.32	1.47	2.02	2.17	2.32	2.47	3.02	3.17	3.32	3.47	4.02	4.17	4.32	4.47	5.02	5.17	5.47	6.17
E	Currimundi	1.08	1.23	1.38	1.53	2.08	2.23	2.38	2.53	3.08	3.23	3.38	3.53	4.08	4.23	4.38	4.53	5.08	5.23	5.53	6.23
D	Bokarina, Main Dr	1.15	1.30	1.45	2.00	2.15	2.30	2.45	3.00	3.15	3.30	3.45	4.00	4.15	4.30	4.45	5.00	5.15	5.30	6.00	6.30
C	Kawana station (PL2)	1.23	1.38	1.53	2.08	2.23	2.38	2.53	3.08	3.23	3.38	3.53	4.08	4.23	4.38	4.53	5.08	5.23	5.38	6.08	6.38
B	Mooloolaba, River Esp	1.31	1.46	2.01	2.16	2.31	2.46	3.01	3.16	3.31	3.46	4.01	4.16	4.31	4.46	5.01	5.16	5.31	5.46	6.16	6.46
A	Maroochydore station	1.45	2.00	2.15	2.30	2.45	3.00	3.15	3.30	3.45	4.00	4.15	4.30	4.45	5.00	5.15	5.30	5.45	6.00	6.30	7.00

Sunday & public holidays* (cont...)		600	600	600	600
map ref	Route number	pm	pm	pm	pm
G	Caloundra station	6.40	7.10	7.40	8.40
F	Dicky Beach, Beerburrum St	6.46	7.16	7.46	8.46
E	Currimundi	6.51	7.21	7.51	8.51
D	Bokarina, Main Dr	6.57	7.27	7.57	8.57
C	Kawana station (PL2)	7.04	7.34	8.04	9.04
B	Mooloolaba, River Esp	7.12	7.42	8.12	9.12
A	Maroochydore station	7.25	7.55	8.25	9.25

Explanations

- Bus does not travel via this location.

PL2 Platform 2

W Only Friday & Saturday nights servicing Mooloolaba Wharf instead of the main Mooloolaba stop.

* Public holidays – generally, a Sunday timetable will operate on most gazetted public holidays. Please visit translink.com.au or call 13 12 30 for confirmation of public holiday timetables.



Monday to Friday

map ref	Route number	602	602	602	602	602	602	602	602	602	602	602	602	
		am	am	am	am	am	pm	pm	pm	pm	pm	pm	pm	
A	Maroochydore station (PL1)	7.00	8.00	9.00	10.00	11.00	12.00	1.00	2.00	3.00	4.00	5.00	6.00	7.00
H	Wises Rd at Kayleigh Dr	7.05	8.05	9.05	10.05	11.05	12.05	1.05	2.05	3.05	4.05	5.05	6.05	7.05
I	Sunshine Coast Private Hospital	7.13	8.13	9.13	10.13	11.13	12.13	1.13	2.13	3.13	4.13	5.13	6.13	7.13
J	Mountain Creek, Karawatha Dr	7.19	8.19	9.19	10.19	11.19	12.19	1.19	2.19	3.19	4.19	5.19	6.19	7.19
C	Kawana station (PL1)	7.28	8.28	9.28	10.28	11.28	12.28	1.28	2.28	3.28	4.28	5.28	6.28	7.28
D	Bokarina, Main Dr	7.33	8.33	9.33	10.33	11.33	12.33	1.33	2.33	3.33	4.33	5.33	6.33	7.33
K	Aroona Shops	7.46	8.46	9.46	10.46	11.46	12.46	1.46	2.46	3.46	4.46	5.46	6.46	7.46
F	Dicky Beach, Beerburrum St	7.51	8.51	9.51	10.51	11.51	12.51	1.51	2.51	3.51	4.51	5.51	6.51	7.51
G	Caloundra station	8.03	9.03	10.03	11.03	12.03	1.03	2.03	3.03	4.03	5.03	6.03	7.03	8.03

Saturday, Sunday & public holidays*

map ref	Route number	602	602	602	602	602	602	602	602	602	602	
		am	am	am	am	pm	pm	pm	pm	pm	pm	
A	Maroochydore station (PL1)	8.00	9.00	10.00	11.00	12.00	1.00	2.00	3.00	4.00	5.00	6.00
H	Wises Rd at Kayleigh Dr	8.05	9.05	10.05	11.05	12.05	1.05	2.05	3.05	4.05	5.05	6.05
I	Sunshine Coast Private Hospital	8.12	9.12	10.12	11.12	12.12	1.12	2.12	3.12	4.12	5.12	6.12
J	Mountain Creek, Karawatha Dr	8.18	9.18	10.18	11.18	12.18	1.18	2.18	3.18	4.18	5.18	6.18
C	Kawana station (PL1)	8.26	9.26	10.26	11.26	12.26	1.26	2.26	3.26	4.26	5.26	6.26
D	Bokarina, Main Dr	8.31	9.31	10.31	11.31	12.31	1.31	2.31	3.31	4.31	5.31	6.31
K	Aroona Shops	8.44	9.44	10.44	11.44	12.44	1.44	2.44	3.44	4.44	5.44	6.44
F	Dicky Beach, Beerburrum St	8.49	9.49	10.49	11.49	12.49	1.49	2.49	3.49	4.49	5.49	6.49
G	Caloundra station	9.00	10.00	11.00	12.00	1.00	2.00	3.00	4.00	5.00	6.00	7.00

Explanations

PL1 Platform 1

* Public holidays – generally, a Sunday timetable will operate on most gazetted public holidays. Please visit translink.com.au or call 13 12 30 for confirmation of public holiday timetables.

Monday to Friday

map ref	Route number	602	602	602	602	602	602	602	602	602	602	602	602	
		am	am	am	am	am	pm	pm	pm	pm	pm	pm	pm	
G	Caloundra station	7.10	8.10	9.10	10.10	11.10	12.10	1.10	2.10	3.10	4.10	5.10	6.10	7.10
F	Dicky Beach, Beerburum St	7.19	8.19	9.19	10.19	11.19	12.19	1.19	2.19	3.19	4.19	5.19	6.19	7.19
K	Aroona Shops	7.26	8.26	9.26	10.26	11.26	12.26	1.26	2.26	3.26	4.26	5.26	6.26	7.26
D	Bokarina, Main Dr	7.37	8.37	9.37	10.37	11.37	12.37	1.37	2.37	3.37	4.37	5.37	6.37	7.37
C	Kawana station (PL2)	7.43	8.43	9.43	10.43	11.43	12.43	1.43	2.43	3.43	4.43	5.43	6.43	7.43
J	Mountain Creek, Karawatha Dr	7.48	8.48	9.48	10.48	11.48	12.48	1.48	2.48	3.48	4.48	5.48	6.48	7.48
I	Sunshine Coast Private Hospital	8.05	9.05	10.05	11.05	12.05	1.05	2.05	3.05	4.05	5.05	6.05	7.05	8.05
H	Wises Rd at Kayleigh Dr	8.11	9.11	10.11	11.11	12.11	1.11	2.11	3.11	4.11	5.11	6.11	7.11	8.11
A	Maroochydore station	8.18	9.18	10.18	11.18	12.18	1.18	2.18	3.18	4.18	5.18	6.18	7.18	8.18

Saturday, Sunday & public holidays*

map ref	Route number	602	602	602	602	602	602	602	602	602	602	
		am	am	am	am	pm	pm	pm	pm	pm	pm	
G	Caloundra station	8.10	9.10	10.10	11.10	12.10	1.10	2.10	3.10	4.10	5.10	6.10
F	Dicky Beach, Beerburum St	8.18	9.18	10.18	11.18	12.18	1.18	2.18	3.18	4.18	5.18	6.18
K	Aroona Shops	8.25	9.25	10.25	11.25	12.25	1.25	2.25	3.25	4.25	5.25	6.25
D	Bokarina, Main Dr	8.35	9.35	10.35	11.35	12.35	1.35	2.35	3.35	4.35	5.35	6.35
C	Kawana station (PL2)	8.40	9.40	10.40	11.40	12.40	1.40	2.40	3.40	4.40	5.40	6.40
J	Mountain Creek, Karawatha Dr	8.45	9.45	10.45	11.45	12.45	1.45	2.45	3.45	4.45	5.45	6.45
I	Sunshine Coast Private Hospital	9.02	10.02	11.02	12.02	1.02	2.02	3.02	4.02	5.02	6.02	7.02
H	Wises Rd at Kayleigh Dr	9.08	10.08	11.08	12.08	1.08	2.08	3.08	4.08	5.08	6.08	7.08
A	Maroochydore station	9.15	10.15	11.15	12.15	1.15	2.15	3.15	4.15	5.15	6.15	7.15

Explanations

PL2 Platform 2

* Public holidays – generally, a Sunday timetable will operate on most gazetted public holidays. Please visit translink.com.au or call 13 12 30 for confirmation of public holiday timetables.