


## Ticketing information

Ticket type	Where to buy tickets			
	Selected go card agents and on the TransLink website	TransLink bus operators <sup>^</sup>	Queensland Rail selected stations	TransLink fare machines
 <b>TransLink go card</b> A smart card that stores value for travel on TransLink services.	✓	*	✓	~
<b>TransLink single #</b> One-way ticket to reach your destination (not return). Final transfers must be made within two hours of ticket issue.		✓	✓	✓

Proof of concession entitlement must be presented upon request or full fare will be charged. Please visit [translink.com.au](http://translink.com.au) for more information including where to buy a go card, or call TransLink on 13 12 30.

\* – Top up an existing go card only. ^ – Excludes Brisbane Transport.

~ – Top up an existing go card at all fare machines with adult go cards also available for purchase from selected fare machines at busway stations and bus interchanges.

# – Further conditions apply for single tickets. Passengers travelling through 4 zones or more will have their final transfer time extended a further 90 minutes in addition to the two hours.

Track your bus  
in real-time with our  
MyTransLink app.



Also available for train, ferry and tram.

## Timetable information

### How to read this timetable

1. Use the route map to find the two timing points you are located between.
2. Locate these points on the timetable.
3. Your bus is scheduled to arrive between the times shown for these points. For example, if your bus stop is situated between timing points **A** and **B** on the map, then the bus is scheduled to arrive between the times listed for **A** and **B**.

Please be advised that the times shown are approximate. We ask that passengers be at the bus stop no less than five minutes prior to the scheduled departure time.

### Travel tips

1. Pre-plan your trip at [translink.com.au](http://translink.com.au) or call 13 12 30.
2. Make sure you top up your go card or have the correct fare ready before boarding. If you have a concession card, have it ready to show the driver.
3. Check the approaching bus is the service you require by looking at the destination sign.
4. Raise your hand to signal to the driver that you want the bus to stop.
5. Once you've boarded just sit back and enjoy the ride. If you need to stand, securely hold on to a handle. Don't forget to ring the bell when you need to alight, have your go card ready to touch off, and remain seated until the bus stops.
6. If crossing the road after alighting, wait for the bus to move away and check the road is clear.

Your **Western Region** bus operator



 **529**

**Toogoolawah to Ipswich**

Effective from 23 January 2017

### Route description

**529 Toogoolawah to Ipswich** servicing Toogoolawah, Esk, Coominya, Lowood, Fernvale, Borallon, Muirlea, North Ipswich and Ipswich. Operates Monday to Saturday.

### TLWBCTT009

Due to unforeseen circumstances, details on this timetable may change.

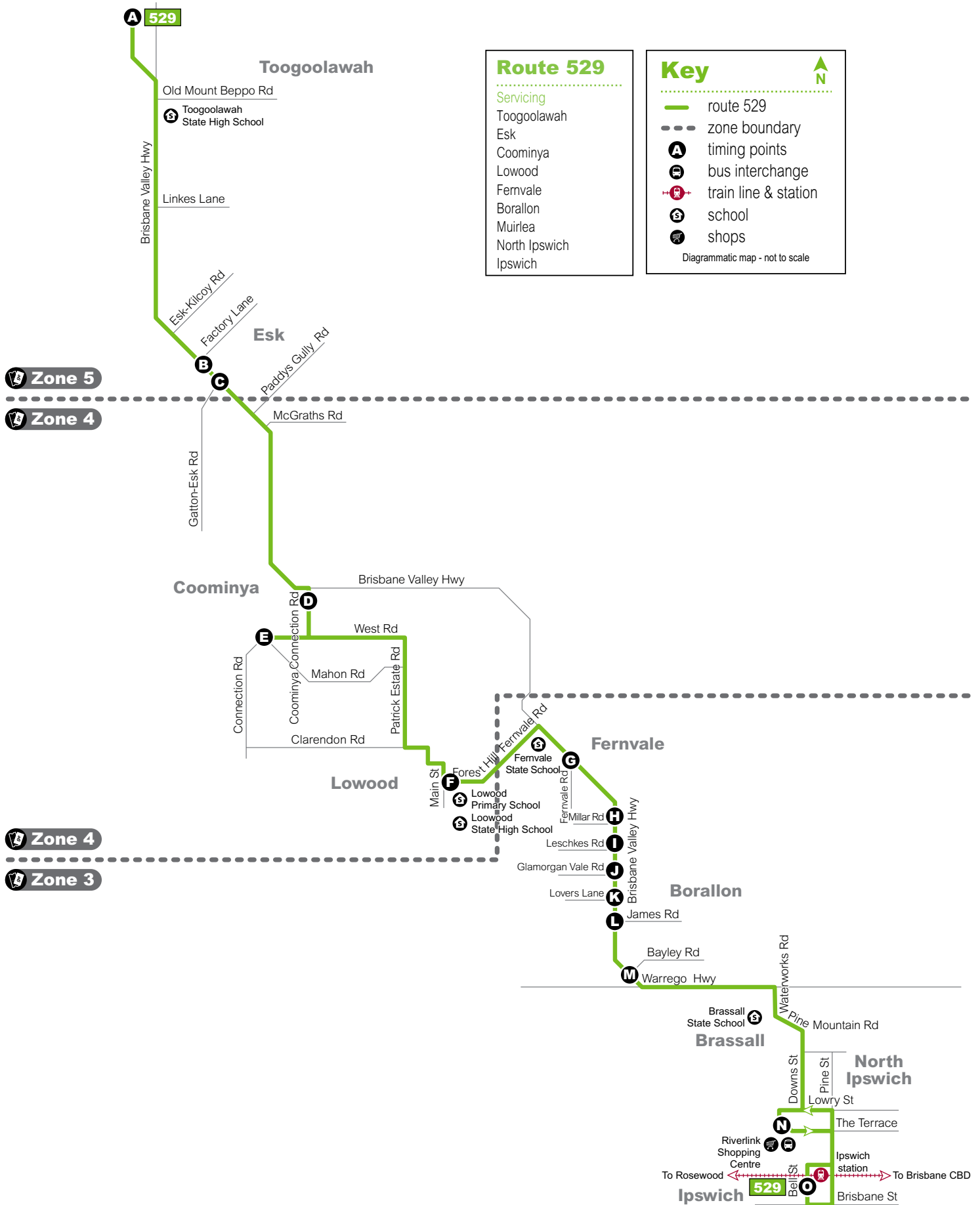


Download the MyTransLink app for the most relevant bus, train, ferry and tram information in the palm of your hand.




© The State of Queensland (Department of Transport and Main Roads) 2016  
Printed January 2016






## Monday to Friday

map ref	Route number	529 am	529 am	529 pm
A	Toogoolawah, Old Railway Station	5.49	-	-
B	Esk, Somerset Medical	6.03	-	-
C	Esk, Opp National Bank	6.04	-	-
D	Aust Food Corp, Coominya Connection Rd	6.19	-	-
E	Coominya, Opp Post Office	6.24	-	-
F	Lowood (Railway St near Station St)	6.49	8.17	5.30
G	Fernvale, Fernvale Futures Centre	7.02	8.30	5.43
H	Fernvale South	7.04	8.32	5.45
I	Wanora (Leschkes Road)	7.06	8.34	5.47
J	Wanora (Glamorgan Vale Road)	7.09	8.37	5.50
K	Pine Mountain (Lovers Lane)	7.10	8.38	5.51
L	Brisbane Valley Hwy at Borallon	7.11	8.39	5.52
M	Blacksoil, Bayley Rd	7.17	8.45	5.58
N	Riverlink Shopping Centre Stop A	7.24	8.52	6.05
O	Ipswich, Bell Street interchange	7.29	8.57	6.10

 For real-time connecting train services, please download the **My TransLink** app, visit [translink.com.au](http://translink.com.au) or call **13 12 30**.

## Saturday

map ref	Route number	529 am
A	Toogoolawah, Old Railway Station	7.21
B	Esk, Somerset Medical	7.35
C	Esk, Opp National Bank	7.36
D	Aust Food Corp, Coominya Connection Rd	7.51
E	Coominya, Opp Post Office	7.56
F	Lowood (Railway St near Station St)	8.21
G	Fernvale, Fernvale Futures Centre	8.34
H	Fernvale South	8.36
I	Wanora (Leschkes Road)	8.38
J	Wanora (Glamorgan Vale Road)	8.41
K	Pine Mountain (Lovers Lane)	8.42
L	Brisbane Valley Hwy at Borallon	8.43
M	Blacksoil, Bayley Rd	8.49
N	Riverlink Shopping Centre Stop A	8.56
O	Ipswich, Bell Street interchange	9.01

 For real-time connecting train services, please download the **My TransLink** app, visit [translink.com.au](http://translink.com.au) or call **13 12 30**.

## Explanations

- Bus does not travel via this location.

Public Holidays – please visit [translink.com.au](http://translink.com.au) or call **13 12 30** for confirmation of public holiday timetables.

## Monday to Friday

map ref	Route number	529 am	529 pm	529 pm
------------	--------------	-----------	-----------	-----------

For real-time connecting train services, please download the **My TransLink** app, visit [translink.com.au](http://translink.com.au) or call **13 12 30**.

ⓐ	Ipswich, Bell Street Stop C	7.32	4.43	6.47
ⓑ	Riverlink Shopping Centre stop A	.	4.48	6.52
ⓒ	Blacksoil, Fountain Rd	7.47	4.58	7.02
ⓓ	Brisbane Valley Hwy at Borallon	7.53	5.04	7.08
ⓔ	Pine Mountain (Lovers Lane)	7.54	5.05	7.09
ⓕ	Wanora (Glamorgan Vale Road)	7.55	5.06	7.10
ⓖ	Wanora (Leschkes Road)	7.58	5.09	7.13
ⓗ	Fernvale South	8.01	5.12	7.16
Ⓢ	Fernvale, Fernvale Futures Centre	8.04	5.15	7.19
Ⓣ	Lowood (Railway St near Station St)	8.14	5.25	7.29
Ⓤ	Coominya, Opp Post Office	.	.	7.42
Ⓥ	Aust Food Corp, Coominya Connection Rd	.	.	7.47
Ⓦ	Esk, National Bank	.	.	8.02
Ⓧ	Esk, Somerset Medical	.	.	8.03
Ⓨ	Toogoolawah, Old Railway Station	.	.	8.22

## Saturday

map ref	Route number	529 pm
------------	--------------	-----------

For real-time connecting train services, please download the **My TransLink** app, visit [translink.com.au](http://translink.com.au) or call **13 12 30**.

ⓐ	Ipswich, Bell Street Stop C	5.06
ⓑ	Riverlink Shopping Centre stop A	5.11
ⓒ	Blacksoil, Fountain Rd	5.21
ⓓ	Brisbane Valley Hwy at Borallon	5.27
ⓔ	Pine Mountain (Lovers Lane)	5.28
ⓕ	Wanora (Glamorgan Vale Road)	5.29
ⓖ	Wanora (Leschkes Road)	5.32
ⓗ	Fernvale South	5.35
Ⓢ	Fernvale, Fernvale Futures Centre	5.38
Ⓣ	Lowood (Railway St near Station St)	5.48
Ⓤ	Coominya, Opp Post Office	6.01
Ⓥ	Aust Food Corp, Coominya Connection Rd	6.06
Ⓦ	Esk, National Bank	6.21
Ⓧ	Esk, Somerset Medical	6.22
Ⓨ	Toogoolawah, Old Railway Station	6.41

## Explanations

- Bus does not travel via this location.

Public Holidays – please visit [translink.com.au](http://translink.com.au) or call **13 12 30** for confirmation of public holiday timetables.