

Ticketing information

Ticket type	Where to buy tickets			
	Selected go card agents and on the Translink website	Translink bus operators ^	Queensland Rail selected stations	Translink fare machines
Translink go card A smart card that stores value for travel on Translink services.	✓	*	✓	~
Translink single # One-way ticket to reach your destination (not return). Final transfers must be made within two hours of ticket issue.		✓	✓	✓

Proof of concession entitlement must be presented upon request or full fare will be charged. Please visit translink.com.au for more information including where to buy a go card, or call TransLink on 13 12 30.

* – Top up an existing go card only. ^ – Excludes Brisbane City Council buses.

~ – Top up an existing go card at all fare machines with adult go cards also available for purchase from selected fare machines at busway stations and bus interchanges.

– Further conditions apply for single tickets. Passengers travelling through 4 zones or more will have their final transfer time extended a further 90 minutes in addition to the two hours.

Track your bus in real-time with our MyTranslink app.



Also available for train, ferry and tram.

Timetable information

How to read this timetable

- Use the route map to find the two timing points your stop is located between.
- Find these points on the timetable. Your bus is scheduled to arrive between the times shown for these points. For example, if your bus stop is between timing points **A** and **B** on the map, then the bus is scheduled to arrive between the times listed for **A** and **B**.

Please note the times shown are approximate. We advise customers to be at their bus stop at least five minutes before the scheduled departure time.

Travel tips

- Pre-plan your trip at **MyTranslink** app, translink.com.au or call **13 12 30**.
- Top up your go card or have the correct fare ready before boarding. If you have a concession card, have it ready to show the driver.
- Read the number on the approaching bus to check if it is the one you want.
- Raise your hand so the driver knows to stop.
- On the bus find your seat quickly. If you need to stand, hold onto a handle.
- Ring the bell to let the driver know to stop at the next stop for you to get off. Stay seated until the bus stops and touch off with your go card as you get off.
- Wait for the bus to move away and check the road is clear before crossing the road.

Your **Western Region** bus operator



 **514**

Moores Pocket to Booval Fair

Effective from **9 January 2017**

Route description

514 Tivoli to Booval Fair servicing Moores Pocket, Tivoli, Raymonds Hill, North Ipswich, Riverlink Shopping Centre, Ipswich, Basin Pocket, East Ipswich, Booval and Booval Fair. Operates Monday to Saturday.

TLWBCTT010

Due to unforeseen circumstances, details on this timetable may change.

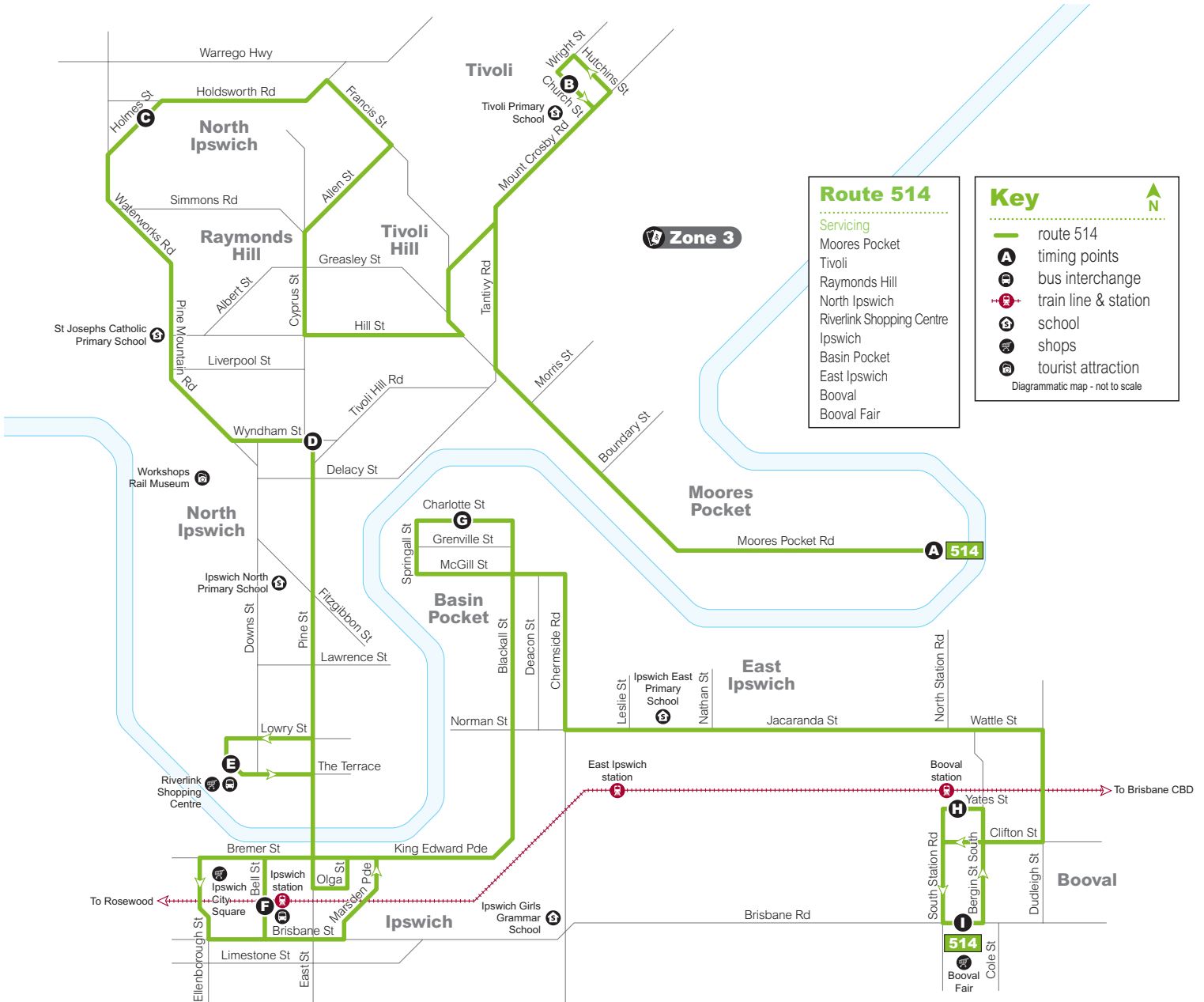


Download the MyTranslink app for the most relevant bus, train, ferry and tram information in the palm of your hand.



© The State of Queensland (Department of Transport and Main Roads) 2022
Printed 2022





Monday to Friday

map ref	Route number	514	514	514	514	514	514	514	514	514	514	514	514	
		am	am	am	am	am	am	pm	pm	pm	pm	pm	pm	
A	Moores Pocket Terminus	6.20	7.20	8.20	9.20	10.20	11.20	12.20	1.20	2.20	3.20	4.20	5.20	6.25
B	Tivoli, Church St	6.25	7.25	8.25	9.25	10.25	11.25	12.25	1.25	2.25	3.25	4.25	5.25	6.30
C	Holmes St	6.33	7.33	8.33	9.33	10.33	11.33	12.33	1.33	2.33	3.33	4.33	5.33	6.38
D	Pine St & Wyndham St	6.38	7.38	8.38	9.38	10.38	11.38	12.38	1.38	2.38	3.38	4.38	5.38	6.43
E	Riverlink Shopping Centre stop B	6.44	7.44	8.44	9.44	10.44	11.44	12.44	1.44	2.44	3.44	4.44	5.44	6.49
	For real-time connecting train services, please download the My TransLink app, visit translink.com.au or call 13 12 30 .													
F	Ipswich, Bell St stop B	6.49	7.49	8.49	9.49	10.49	11.49	12.49	1.49	2.49	3.49	4.49	5.49	6.54
	For real-time connecting train services, please download the My TransLink app, visit translink.com.au or call 13 12 30 .													
G	Basin Pocket, Charlotte St	6.59	7.59	8.59	9.59	10.59	11.59	12.59	1.59	2.59	3.59	4.59	5.59	7.04
H	Booval station	7.08	8.08	9.08	10.08	11.08	12.08	1.08	2.08	3.08	4.08	5.08	6.08	7.13
	For real-time connecting train services, please download the My TransLink app, visit translink.com.au or call 13 12 30 .													
I	Booval Fair	7.11	8.11	9.11	10.11	11.11	12.11	1.11	2.11	3.11	4.11	5.11	6.11	7.16




Saturday

map ref	Route number	514	514	514	514	514	514	514	514	514	514	514
		am	am	am	am	am	pm	pm	pm	pm	pm	pm
A	Moores Pocket Terminus	7.20	8.20	9.20	10.20	11.20	12.20	1.20	2.20	3.20	4.20	5.20
B	Tivoli, Church St	7.25	8.25	9.25	10.25	11.25	12.25	1.25	2.25	3.25	4.25	5.25
C	Holmes St	7.33	8.33	9.33	10.33	11.33	12.33	1.33	2.33	3.33	4.33	5.33
D	Pine St & Wyndham St	7.38	8.38	9.38	10.38	11.38	12.38	1.38	2.38	3.38	4.38	5.38
E	Riverlink Shopping Centre stop B	7.44	8.44	9.44	10.44	11.44	12.44	1.44	2.44	3.44	4.44	5.44
	For real-time connecting train services, please download the My TransLink app, visit translink.com.au or call 13 12 30 .											
F	Ipswich, Bell St stop B	7.49	8.49	9.49	10.49	11.49	12.49	1.49	2.49	3.49	4.49	5.49
	For real-time connecting train services, please download the My TransLink app, visit translink.com.au or call 13 12 30 .											
G	Basin Pocket, Charlotte St	7.59	8.59	9.59	10.59	11.59	12.59	1.59	2.59	3.59	4.59	5.59
H	Booval station	8.08	9.08	10.08	11.08	12.08	1.08	2.08	3.08	4.08	5.08	6.08
	For real-time connecting train services, please download the My TransLink app, visit translink.com.au or call 13 12 30 .											
I	Booval Fair	8.11	9.11	10.11	11.11	12.11	1.11	2.11	3.11	4.11	5.11	6.11




Explanations

Public Holidays – please visit translink.com.au or call **13 12 30** for confirmation of public holiday timetables.

Monday to Friday

map ref	Route number	514	514	514	514	514	514	514	514	514	514	514	514	
		am	am	am	am	am	am	pm	pm	pm	pm	pm	pm	
1	Booval Fair	6.23	7.23	8.23	9.23	10.23	11.23	12.23	1.23	2.23	3.23	4.23	5.30	6.30
	 For real-time connecting train services, please download the My TransLink app, visit translink.com.au or call 13 12 30 .													
H	Booval station	6.25	7.25	8.25	9.25	10.25	11.25	12.25	1.25	2.25	3.25	4.25	5.32	6.32
G	Basin Pocket, Charlotte St	6.30	7.30	8.30	9.30	10.30	11.30	12.30	1.30	2.30	3.30	4.30	5.37	6.37
	 For real-time connecting train services, please download the My TransLink app, visit translink.com.au or call 13 12 30 .													
F	Ipswich, Bell St stop A	6.38	7.38	8.38	9.38	10.38	11.38	12.38	1.38	2.38	3.38	4.38	5.45	6.45
	 For real-time connecting train services, please download the My TransLink app, visit translink.com.au or call 13 12 30 .													
E	Riverlink Shopping Centre stop B	6.43	7.43	8.43	9.43	10.43	11.43	12.43	1.43	2.43	3.43	4.43	5.50	6.50
D	Pine St & Wyndham St	6.49	7.49	8.49	9.49	10.49	11.49	12.49	1.49	2.49	3.49	4.49	5.56	6.56
C	Holmes St	6.54	7.54	8.54	9.54	10.54	11.54	12.54	1.54	2.54	3.54	4.54	6.01	7.01
B	Tivoli, Church St	7.04	8.04	9.04	10.04	11.04	12.04	1.04	2.04	3.04	4.04	5.04	6.11	7.11
A	Moores Pocket Terminus	7.13	8.13	9.13	10.13	11.13	12.13	1.13	2.13	3.13	4.13	5.13	6.20	7.20

Saturday

map ref	Route number	514	514	514	514	514	514	514	514	514	514	514
		am	am	am	am	am	pm	pm	pm	pm	pm	pm
1	Booval Fair	7.23	8.23	9.23	10.23	11.23	12.23	1.23	2.23	3.23	4.23	5.23
	 For real-time connecting train services, please download the My TransLink app, visit translink.com.au or call 13 12 30 .											
H	Booval station	7.25	8.25	9.25	10.25	11.25	12.25	1.25	2.25	3.25	4.25	5.25
G	Basin Pocket, Charlotte St	7.30	8.30	9.30	10.30	11.30	12.30	1.30	2.30	3.30	4.30	5.30
	 For real-time connecting train services, please download the My TransLink app, visit translink.com.au or call 13 12 30 .											
F	Ipswich, Bell St stop A	7.38	8.38	9.38	10.38	11.38	12.38	1.38	2.38	3.38	4.38	5.38
	 For real-time connecting train services, please download the My TransLink app, visit translink.com.au or call 13 12 30 .											
E	Riverlink Shopping Centre stop B	7.43	8.43	9.43	10.43	11.43	12.43	1.43	2.43	3.43	4.43	5.43
D	Pine St & Wyndham St	7.49	8.49	9.49	10.49	11.49	12.49	1.49	2.49	3.49	4.49	5.49
C	Holmes St	7.54	8.54	9.54	10.54	11.54	12.54	1.54	2.54	3.54	4.54	5.54
B	Tivoli, Church St	8.04	9.04	10.04	11.04	12.04	1.04	2.04	3.04	4.04	5.04	6.04
A	Moores Pocket Terminus	8.13	9.13	10.13	11.13	12.13	1.13	2.13	3.13	4.13	5.13	6.13

Explanations

Public Holidays – please visit translink.com.au or call **13 12 30** for confirmation of public holiday timetables.