


Ticketing information

Ticket type	Where to buy tickets			
	Selected go card agents and on the TransLink website	TransLink bus operators ^	Queensland Rail selected stations	TransLink fare machines
TransLink go card A smart card that stores value for travel on TransLink services.	✓	*	✓	~
TransLink single # One-way ticket to reach your destination (not return). Final transfers must be made within two hours of ticket issue.		✓	✓	✓

Proof of concession entitlement must be presented upon request or full fare will be charged. Please visit translink.com.au for more information including where to buy a go card, or call TransLink on 13 12 30.

* - Top up an existing go card only. ^ - Excludes Brisbane Transport.

~ - Top up an existing go card at all fare machines with adult go cards also available for purchase from selected fare machines at busway stations and bus interchanges.

- Further conditions apply for single tickets. Passengers travelling through 4 zones or more will have their final transfer time extended a further 90 minutes in addition to the two hours.

Track your bus
in real-time with our
MyTransLink app.



Also available for train, ferry and tram.

Timetable information

How to read this timetable

1. Use the route map to find the two timing points you are located between.
2. Locate these points on the timetable.
3. Your bus is scheduled to arrive between the times shown for these points. For example, if your bus stop is situated between timing points **A** and **B** on the map, then the bus is scheduled to arrive between the times listed for **A** and **B**.

Please be advised that the times shown are approximate. We ask that passengers be at the bus stop no less than five minutes prior to the scheduled departure time.

Travel tips

1. Pre-plan your trip at translink.com.au or call 13 12 30.
2. Make sure you top up your go card or have the correct fare ready before boarding. If you have a concession card, have it ready to show the driver.
3. Check the approaching bus is the service you require by looking at the destination sign.
4. Raise your hand to signal to the driver that you want the bus to stop.
5. Once you've boarded just sit back and enjoy the ride. If you need to stand, securely hold on to a handle. Don't forget to ring the bell when you need to alight, have your go card ready to touch off, and remain seated until the bus stops.
6. If crossing the road after alighting, wait for the bus to move away and check the road is clear.

Your **Western Region** bus operator



 **512**

**Brassall to
Riverlink
Shopping Centre**

Effective from **9 January 2017**

Route description

512 Brassall to Riverlink Shopping Centre servicing Brassall, Coalfalls, Woodend, Ipswich and Riverlink Shopping Centre. Operates 7 days.

TLWBCTT002

Due to unforeseen circumstances, details on this timetable may change.



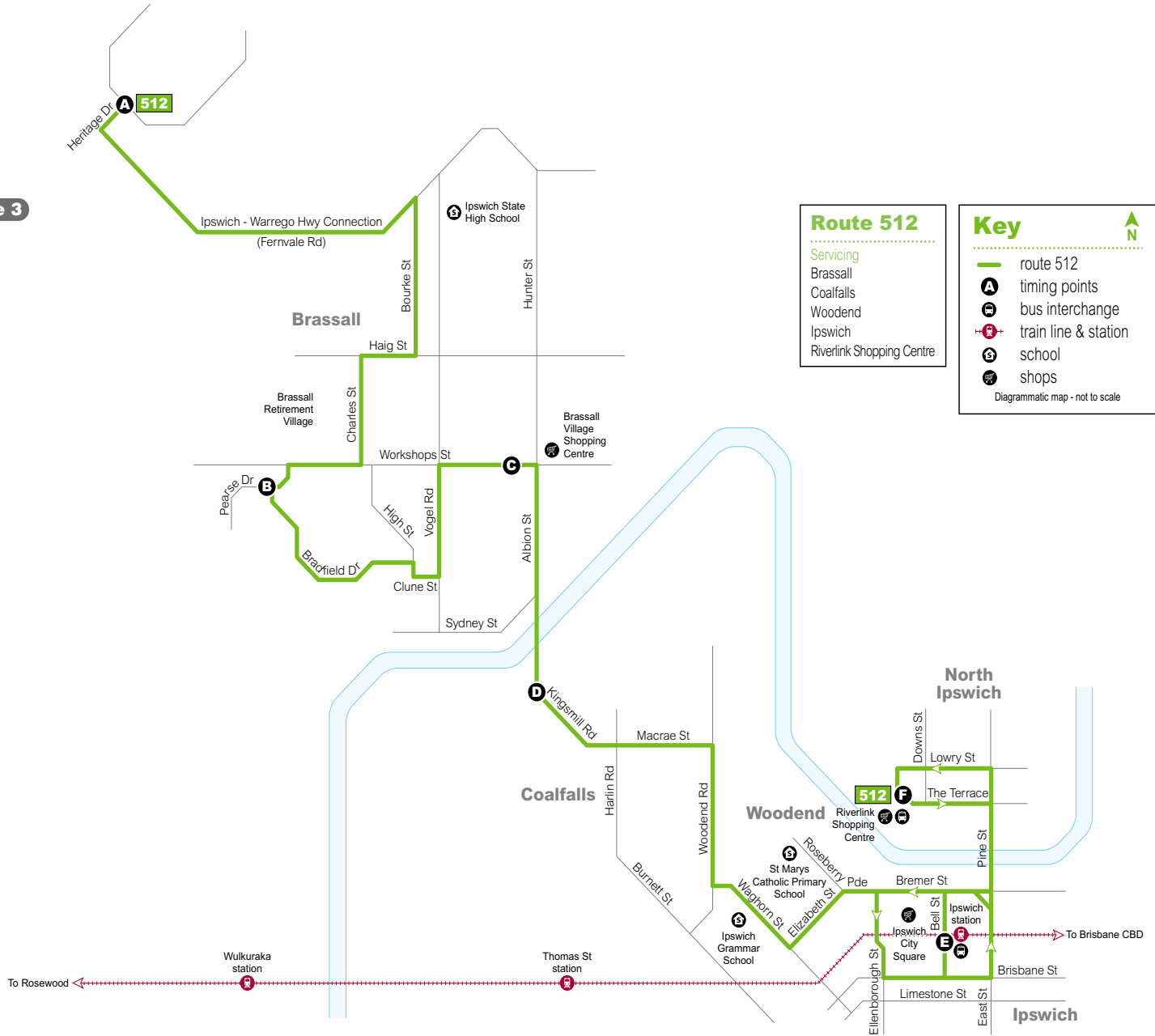
Download the MyTransLink app for the most relevant bus, train, ferry and tram information in the palm of your hand.




© The State of Queensland (Department of Transport and Main Roads) 2016
Printed December 2016




Zone 3




Monday to Friday

map ref	Route number	512	512	512	512	512	512	512	512	512	512	512	512	512	512	512	512	512	512	512	512	
		am	am	am	am	am	am	am	am	am	pm	pm	pm	pm	pm	pm	pm	pm	pm	pm	pm	pm
A	Brassall, Heritage Dr	6.09	6.39	7.09	7.34	8.04	8.34	9.09	10.09	11.09	12.09	1.09	2.09	3.00	4.03	4.39	5.09	5.39	6.09	6.39	7.09	8.05
B	Bradfield Dr & Pearse Dr	6.15	6.45	7.16	7.41	8.11	8.41	9.16	10.16	11.16	12.16	1.16	2.16	3.07	4.10	4.46	5.16	5.46	6.16	6.46	7.15	8.11
C	Workshops St at Sutton Park	6.18	6.48	7.19	7.44	8.14	8.44	9.19	10.19	11.19	12.19	1.19	2.19	3.10	4.13	4.49	5.19	5.49	6.19	6.49	7.18	8.14
D	Kingsmill Rd & Robin Street	6.21	6.51	7.22	7.47	8.17	8.47	9.22	10.22	11.22	12.22	1.22	2.22	3.13	4.16	4.52	5.22	5.52	6.22	6.52	7.21	8.17
E	Ipswich, Bell St stop A	6.29	6.59	7.32	7.57	8.27	8.57	9.32	10.32	11.32	12.32	1.32	2.32	3.23	4.26	5.02	5.32	6.02	6.32	7.02	7.29	8.25
 For real-time connecting train services, please download the My TransLink app, visit translink.com.au or call 13 12 30 .																						
F	Riverlink Shopping Centre	-	-	-	-	8.32	9.02	9.37	10.37	11.37	12.37	1.37	2.37	3.28	4.31	5.07	5.37	6.07	6.37	7.07	7.34	8.30

Saturday

map ref	Route number	512	512	512	512	512	512	512	512	512	
		am	am	am	am	pm	pm	pm	pm	pm	pm
A	Brassall, Heritage Dr	8.09	9.09	10.09	11.09	12.09	1.09	2.09	3.09	4.09	5.09
B	Bradfield Dr & Pearse Dr	8.15	9.16	10.16	11.16	12.16	1.16	2.16	3.16	4.16	5.16
C	Workshops St at Sutton Park	8.18	9.19	10.19	11.19	12.19	1.19	2.19	3.19	4.19	5.19
D	Kingsmill Rd & Robin Street	8.21	9.22	10.22	11.22	12.22	1.22	2.22	3.22	4.22	5.22
E	Ipswich, Bell St stop A	8.29	9.32	10.32	11.32	12.32	1.32	2.32	3.32	4.32	5.32
 For real-time connecting train services, please download the My TransLink app, visit translink.com.au or call 13 12 30 .											
F	Riverlink Shopping Centre	8.34	9.37	10.37	11.37	12.37	1.37	2.37	3.37	4.37	5.37

Sunday and public holidays*


map ref	Route number	512	512	512	512	512	512	512	512	
		am	am	am	am	pm	pm	pm	pm	
A	Brassall, Heritage Dr	8.09	9.09	10.09	11.09	12.09	1.09	2.09	3.09	4.09
B	Bradfield Dr & Pearse Dr	8.15	9.16	10.16	11.16	12.16	1.16	2.16	3.16	4.16
C	Workshops St at Sutton Park	8.18	9.19	10.19	11.19	12.19	1.19	2.19	3.19	4.19
D	Kingsmill Rd & Robin Street	8.21	9.22	10.22	11.22	12.22	1.22	2.22	3.22	4.22
E	Ipswich, Bell St stop A	8.29	9.32	10.32	11.32	12.32	1.32	2.32	3.32	4.32
 For real-time connecting train services, please download the My TransLink app, visit translink.com.au or call 13 12 30 .										
F	Riverlink Shopping Centre	8.34	9.37	10.37	11.37	12.37	1.37	2.37	3.37	4.37

Explanations


- Bus does not travel via this location.

* Public holidays – generally, a Sunday timetable will operate on most gazetted public holidays. Please visit translink.com.au or call **13 12 30** for confirmation of public holiday timetables.


Monday to Friday

map ref	Route number	512	512	512	512	512	512	512	512	512	512	512	512	512	512	512	512	512	512	512	
		am	am	am	am	am	am	am	am	pm	pm	pm	pm	pm	pm	pm	pm	pm	pm	pm	
F	Riverlink Shopping Centre stop A	-	-	-	-	8.40	9.31	10.31	11.31	12.31	1.31	2.31	3.31	4.07	4.37	5.07	5.37	6.07	6.37	7.07	7.37
 For real-time connecting train services, please download the My TransLink app, visit translink.com.au or call 13 12 30 .																					
E	Ipswich, Bell St stop C	6.45	7.10	7.40	8.10	8.45	9.36	10.36	11.36	12.36	1.36	2.36	3.36	4.12	4.42	5.12	5.42	6.12	6.42	7.12	7.42
D	Kingsmill Rd & Robin Street	6.52	7.18	7.48	8.18	8.53	9.44	10.44	11.44	12.44	1.44	2.44	3.44	4.20	4.50	5.20	5.50	6.20	6.50	7.19	7.49
C	Workshops St at Sutton Park	6.54	7.20	7.50	8.20	8.55	9.46	10.46	11.46	12.46	1.46	2.46	3.46	4.22	4.52	5.22	5.52	6.22	6.52	7.21	7.51
B	Bradfield Dr & Pearse Dr	6.57	7.23	7.53	8.23	8.58	9.49	10.49	11.49	12.49	1.49	2.49	3.49	4.25	4.55	5.25	5.55	6.25	6.55	7.24	7.54
A	Brassall, Heritage Dr	7.05	7.32	8.02	8.32	9.07	9.58	10.58	11.58	12.58	1.58	2.58	3.58	4.34	5.04	5.34	6.04	6.34	7.04	7.32	8.02

Saturday

map ref	Route number	512	512	512	512	512	512	512	512	512	512
		am	am	am	am	pm	pm	pm	pm	pm	pm
F	Riverlink Shopping Centre stop A	8.31	9.31	10.31	11.31	12.31	1.31	2.31	3.31	4.31	5.31
 For real-time connecting train services, please download the My TransLink app, visit translink.com.au or call 13 12 30 .											
E	Ipswich, Bell St stop C	8.36	9.36	10.36	11.36	12.36	1.36	2.36	3.36	4.36	5.36
D	Kingsmill Rd & Robin Street	8.43	9.44	10.44	11.44	12.44	1.44	2.44	3.44	4.44	5.44
C	Workshops St at Sutton Park	8.45	9.46	10.46	11.46	12.46	1.46	2.46	3.46	4.46	5.46
B	Bradfield Dr & Pearse Dr	8.48	9.49	10.49	11.49	12.49	1.49	2.49	3.49	4.49	5.49
A	Brassall, Heritage Dr	8.56	9.58	10.58	11.58	12.58	1.58	2.58	3.58	4.58	5.58

Sunday and public holidays*

map ref	Route number	512	512	512	512	512	512	512	512	512	512
		am	am	am	am	pm	pm	pm	pm	pm	pm
F	Riverlink Shopping Centre stop A	8.31	9.31	10.31	11.31	12.31	1.31	2.31	3.31	4.31	5.31
 For real-time connecting train services, please download the My TransLink app, visit translink.com.au or call 13 12 30 .											
E	Ipswich, Bell St stop C	8.36	9.36	10.36	11.36	12.36	1.36	2.36	3.36	4.36	5.36
D	Kingsmill Rd & Robin Street	8.43	9.44	10.44	11.44	12.44	1.44	2.44	3.44	4.44	5.44
C	Workshops St at Sutton Park	8.45	9.46	10.46	11.46	12.46	1.46	2.46	3.46	4.46	5.46
B	Bradfield Dr & Pearse Dr	8.48	9.49	10.49	11.49	12.49	1.49	2.49	3.49	4.49	5.49
A	Brassall, Heritage Dr	8.56	9.58	10.58	11.58	12.58	1.58	2.58	3.58	4.58	5.58

Explanations

- Bus does not travel via this location.

* Public holidays – generally, a Sunday timetable will operate on most gazetted public holidays. Please visit translink.com.au or call **13 12 30** for confirmation of public holiday timetables.