

Ticketing information

Ticket type	Where to buy tickets			
	Selected go card agents and on the Translink website	Translink bus operators ^	Queensland Rail selected stations	Translink fare machines
Translink go card A smart card that stores value for travel on Translink services.	✓	*	✓	~
Translink single # One-way ticket to reach your destination (not return). Final transfers must be made within two hours of ticket issue.		✓	✓	✓

Proof of concession entitlement must be presented upon request or full fare will be charged. Please visit translink.com.au for more information including where to buy a go card, or call TransLink on 13 12 30.

* – Top up an existing go card only. ^ – Excludes Brisbane City Council buses.

~ – Top up an existing go card at all fare machines with adult go cards also available for purchase from selected fare machines at busway stations and bus interchanges.

– Further conditions apply for single tickets. Passengers travelling through 4 zones or more will have their final transfer time extended a further 90 minutes in addition to the two hours.

**Track your bus
in real-time with our
MyTranslink app.**



Also available for train, ferry and tram.

Timetable information

How to read this timetable

1. Use the route map to find the two timing points your stop is located between.
2. Find these points on the timetable. Your bus is scheduled to arrive between the times shown for these points. For example, if your bus stop is between timing points **A** and **B** on the map, then the bus is scheduled to arrive between the times listed for **A** and **B**.

Please note the times shown are approximate. We advise customers to be at their bus stop at least five minutes before the scheduled departure time.

Travel tips

1. Pre-plan your trip at **MyTranslink** app, translink.com.au or call **13 12 30**.
2. Top up your go card or have the correct fare ready before boarding. If you have a concession card, have it ready to show the driver.
3. Read the number on the approaching bus to check if it is the one you want.
4. Raise your hand so the driver knows to stop.
5. On the bus find your seat quickly. If you need to stand, hold onto a handle.
6. Ring the bell to let the driver know to stop at the next stop for you to get off. Stay seated until the bus stops and touch off with your go card as you get off.
7. Wait for the bus to move away and check the road is clear before crossing the road.

Your **Western Region** bus operator



 **506**

**Riverlink
Shopping Centre
to Leichhardt /
One Mile**

Effective from **9 January 2017**

Route description

506 Riverlink Shopping Centre to Leichhardt / One Mile servicing Riverlink Shopping Centre, Ipswich, West Ipswich, Leichhardt and One Mile. Operates 7 days.

TLWBCTT007

Due to unforeseen circumstances, details on this timetable may change.



Download the MyTranslink app for the most relevant bus, train, ferry and tram information in the palm of your hand.

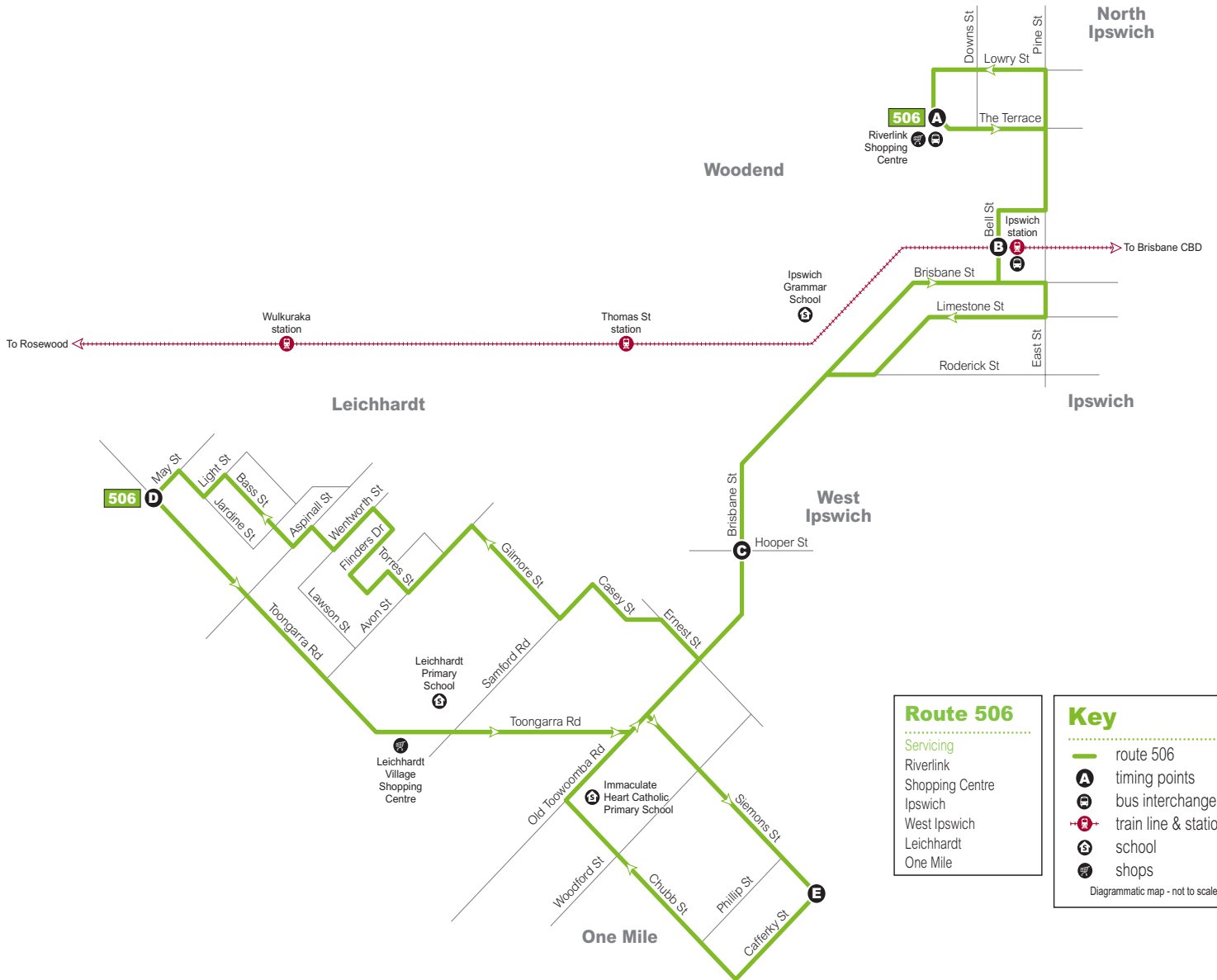


© The State of Queensland (Department of Transport and Main Roads) 2022
Printed 2022





Zone 3



Route 506

Servicing


- Riverlink Shopping Centre
- Ipswich
- West Ipswich
- Leichhardt
- One Mile

Key


- route 506
- (A) timing points
- (B) bus interchange
- (R) train line & station
- (S) school
- (sh) shops

Diagrammatic map - not to scale


Monday to Friday

map ref	Route number	506	506	506	506	506	506	506	506	506	506	506	506	506	506	506	506	506	506	506	506	
		am	am	am	am	am	am	am	am	am	am	am	am	am	am	pm	pm	pm	pm	pm	pm	pm
A	Riverlink Shopping Centre stop A	-	-	-	-	-	-	8.23	8.53	9.23	9.53	10.23	10.53	11.23	11.53	12.23	12.53	1.23	1.53	2.23	2.53	3.23
 For real-time connecting train services, please download the My TransLink app, visit translink.com.au or call 13 12 30 .																						
B	Ipswich, Bell St stop C	5.27	6.01	6.31	6.59	7.26	7.58	8.28	8.58	9.28	9.58	10.28	10.58	11.28	11.58	12.28	12.58	1.28	1.58	2.28	2.58	3.28
C	Brisbane St & Hooper St	5.32	6.06	6.36	7.04	7.32	8.04	8.34	9.04	9.34	10.04	10.34	11.04	11.34	12.04	12.34	1.04	1.34	2.04	2.34	3.04	3.34
D	Leichhardt, May St	5.40	6.14	6.44	7.12	7.42	8.14	8.44	9.14	9.44	10.14	10.44	11.14	11.44	12.14	12.44	1.14	1.44	2.14	2.44	3.14	3.44


Monday to Friday (cont...)

map ref	Route number	506	506	506	506	506	506	506	506	506
		pm	pm	pm	pm	pm	pm	pm	pm	pm
A	Riverlink Shopping Centre stop A	3.45	4.15	4.45	5.20	5.45	6.20	6.45	7.15	8.26
 For real-time connecting train services, please download the My TransLink app, visit translink.com.au or call 13 12 30 .										
B	Ipswich, Bell St stop C	3.50	4.20	4.50	5.25	5.50	6.25	6.50	7.20	8.31
C	Brisbane St & Hooper St	3.56	4.26	4.56	5.31	5.56	6.31	6.56	7.25	8.36
D	Leichhardt, May St	4.06	4.36	5.06	5.41	6.06	6.41	7.06	7.33	8.44

Saturday

map ref	Route number	506	506	506	506	506	506	506	506	506	506	
		am	am	am	am	am	pm	pm	pm	pm	pm	
A	Riverlink Shopping Centre stop A	7.23	8.23	9.23	10.23	11.23	12.23	1.23	2.23	3.23	4.23	5.23
 For real-time connecting train services, please download the My TransLink app, visit translink.com.au or call 13 12 30 .												
B	Ipswich, Bell St stop C	7.28	8.28	9.28	10.28	11.28	12.28	1.28	2.28	3.28	4.28	5.28
C	Brisbane St & Hooper St	7.33	8.33	9.34	10.34	11.34	12.34	1.34	2.34	3.34	4.34	5.34
D	Leichhardt, May St	7.41	8.41	9.44	10.44	11.44	12.44	1.44	2.44	3.44	4.44	5.44

Sunday and public holidays*


map ref	Route number	506	506	506	506	506	506	506	506	506	506
		am	am	am	am	pm	pm	pm	pm	pm	pm
A	Riverlink Shopping Centre stop A	8.23	9.23	10.23	11.23	12.23	1.23	2.23	3.23	4.23	5.23
 For real-time connecting train services, please download the My TransLink app, visit translink.com.au or call 13 12 30 .											
B	Ipswich, Bell St stop C	8.28	9.28	10.28	11.28	12.28	1.28	2.28	3.28	4.28	5.28
C	Brisbane St & Hooper St	8.33	9.34	10.34	11.34	12.34	1.34	2.34	3.34	4.34	5.34
D	Leichhardt, May St	8.41	9.44	10.44	11.44	12.44	1.44	2.44	3.44	4.44	5.44

Explanations


- Bus does not travel via this location.

* Public holidays – generally, a Sunday timetable will operate on most gazetted public holidays. Please visit translink.com.au or call **13 12 30** for confirmation of public holiday timetables.


Monday to Friday

map ref	Route number	506	506	506	506	506	506	506	506	506	506	506	506	506	506	506	506	506	506	506	506	
		am	am	am	am	am	am	am	am	am	am	am	am	am	pm	pm	pm	pm	pm	pm	pm	pm
D	Leichhardt, May St	5.40	6.14	6.44	7.13	7.42	8.14	8.44	9.14	9.44	10.14	10.44	11.14	11.44	12.14	12.44	1.14	1.44	2.14	2.44	3.14	3.44
E	One Mile, Cafferky St	5.48	6.22	6.52	7.21	7.50	8.22	8.52	9.22	9.52	10.22	10.52	11.22	11.52	12.22	12.52	1.22	1.52	2.22	2.52	3.22	3.52
C	Brisbane St & Hooper St	5.52	6.26	6.56	7.26	7.55	8.27	8.57	9.27	9.57	10.27	10.57	11.27	11.57	12.27	12.57	1.27	1.57	2.27	2.57	3.27	3.57
B	Ipswich, Bell St stop A	5.58	6.32	7.02	7.32	8.01	8.33	9.03	9.33	10.03	10.33	11.03	11.33	12.03	12.33	1.03	1.33	2.03	2.33	3.03	3.33	4.03
 For real-time connecting train services, please download the My TransLink app, visit translink.com.au or call 13 12 30.																						
A	Riverlink Shopping Centre	-	-	-	-	-	8.38	9.08	9.38	10.08	10.38	11.08	11.38	12.08	12.38	1.08	1.38	2.08	2.38	3.08	3.38	4.08


Monday to Friday (cont...)

map ref	Route number	506	506	506	506	506	506	506	506	506
		pm	pm	pm	pm	pm	pm	pm	pm	pm
D	Leichhardt, May St	4.06	4.36	5.06	5.41	6.06	6.41	7.06	7.33	8.44
E	One Mile, Cafferky St	4.14	4.44	5.14	5.49	6.14	6.49	7.14	7.41	8.52
C	Brisbane St & Hooper St	4.19	4.49	5.19	5.54	6.19	6.54	7.18	7.45	8.56
B	Ipswich, Bell St stop A	4.25	4.55	5.25	6.00	6.25	7.00	7.24	7.51	9.02
 For real-time connecting train services, please download the My TransLink app, visit translink.com.au or call 13 12 30.										
A	Riverlink Shopping Centre	4.30	5.00	5.30	6.05	6.30	7.05	7.29	7.56	-

Saturday

map ref	Route number	506	506	506	506	506	506	506	506	506	506	
		am	am	am	am	am	pm	pm	pm	pm	pm	
D	Leichhardt, May St	7.41	8.41	9.44	10.44	11.44	12.44	1.44	2.44	3.44	4.44	5.44
E	One Mile, Cafferky St	7.49	8.49	9.52	10.52	11.52	12.52	1.52	2.52	3.52	4.52	5.52
C	Brisbane St & Hooper St	7.53	8.53	9.57	10.57	11.57	12.57	1.57	2.57	3.57	4.57	5.57
B	Ipswich, Bell St stop A	7.59	8.59	10.03	11.03	12.03	1.03	2.03	3.03	4.03	5.03	6.03
 For real-time connecting train services, please download the My TransLink app, visit translink.com.au or call 13 12 30.												
A	Riverlink Shopping Centre	8.04	9.04	10.08	11.08	12.08	1.08	2.08	3.08	4.08	5.08	6.08

Sunday and public holidays*

map ref	Route number	506	506	506	506	506	506	506	506	506	
		am	am	am	am	pm	pm	pm	pm	pm	
D	Leichhardt, May St	8.41	9.44	10.44	11.44	12.44	1.44	2.44	3.44	4.44	5.44
E	One Mile, Cafferky St	8.49	9.52	10.52	11.52	12.52	1.52	2.52	3.52	4.52	5.52
C	Brisbane St & Hooper St	8.53	9.57	10.57	11.57	12.57	1.57	2.57	3.57	4.57	5.57
B	Ipswich, Bell St stop A	8.59	10.03	11.03	12.03	1.03	2.03	3.03	4.03	5.03	6.03
 For real-time connecting train services, please download the My TransLink app, visit translink.com.au or call 13 12 30.											
A	Riverlink Shopping Centre	9.04	10.08	11.08	12.08	1.08	2.08	3.08	4.08	5.08	6.08

Explanations

- Bus does not travel via this location.

* Public holidays – generally, a Sunday timetable will operate on most gazetted public holidays. Please visit translink.com.au or call 13 12 30 for confirmation of public holiday timetables.