



## Ticketing information

| Ticket type   | Where to buy tickets                                 |                                      |                                   |                         |
|---|--|--------------------------------------|-----------------------------------|-------------------------|
| <br> | Selected go card agents and on the TransLink website | TransLink bus operators <sup>^</sup> | Queensland Rail selected stations | TransLink fare machines |
|   | ✓  | *                                    | ✓                                 | ~                       |
| <b>TransLink go card</b><br>A smart card that stores value for travel on TransLink services.  | ✓  | *                                    | ✓                                 | ~                       |
| <b>TransLink single #</b><br>One-way ticket to reach your destination (not return). Final transfers must be made within two hours of ticket issue.                    |  | ✓                                    | ✓                                 | ✓                       |

Proof of concession entitlement must be presented upon request or full fare will be charged. Please visit [translink.com.au](http://translink.com.au) for more information including where to buy a go card, or call TransLink on 13 12 30.

\* – Top up an existing go card only. ^ – Excludes Brisbane Transport.

~ – Top up an existing go card at all fare machines with adult go cards also available for purchase from selected fare machines at busway stations and bus interchanges.

# – Further conditions apply for single tickets. Passengers travelling through 4 zones or more will have their final transfer time extended a further 90 minutes in addition to the two hours.

**Track your bus  
in real-time with our  
MyTransLink app.**



Also available for train, ferry and tram.

## Timetable information

### How to read this timetable

1. Use the route map to find the two timing points you are located between.
2. Locate these points on the timetable.
3. Your bus is scheduled to arrive between the times shown for these points. For example, if your bus stop is situated between timing points **A** and **B** on the map, then the bus is scheduled to arrive between the times listed for **A** and **B**.

Please be advised that the times shown are approximate. We ask that passengers be at the bus stop no less than five minutes prior to the scheduled departure time.

### Travel tips

1. Pre-plan your trip at [translink.com.au](http://translink.com.au) or call 13 12 30.
2. Make sure you top up your go card or have the correct fare ready before boarding. If you have a concession card, have it ready to show the driver.
3. Check the approaching bus is the service you require by looking at the destination sign.
4. Raise your hand to signal to the driver that you want the bus to stop.
5. Once you've boarded just sit back and enjoy the ride. If you need to stand, securely hold on to a handle. Don't forget to ring the bell when you need to alight, have your go card ready to touch off, and remain seated until the bus stops.
6. If crossing the road after alighting, wait for the bus to move away and check the road is clear.

Your **Western Region** bus operator



## Route descriptions

- 509** Yamanto to Riverlink Shopping Centre servicing Yamanto, Flinders View, Raceview, Ipswich and Riverlink Shopping Centre. Operates 7 days.

 **502, 503, 509**

- 502** Bundamba to Riverlink Shopping Centre via Blackstone

- 503** Bundamba to Riverlink Shopping Centre via Eastern Heights

- 509** Yamanto to Riverlink Shopping Centre

Effective from 9 January 2017

## Route descriptions

- 502** Bundamba to Riverlink Shopping Centre via Blackstone servicing Bundamba, Blackstone, Booval, Ipswich and Riverlink Shopping Centre. Operates 7 days.

- 503** Bundamba to Riverlink Shopping Centre via Eastern Heights servicing Bundamba, Booval, Raceview, Eastern Heights, Ipswich and Riverlink Shopping Centre. Operates 7 days.

See inside panel for 509 route description.

### TLWBCTT008

Due to unforeseen circumstances, details on this timetable may change.



Download the MyTransLink app for the most relevant bus, train, ferry and tram information in the palm of your hand.

 **TRANSLink**

Visit [translink.com.au](http://translink.com.au) or call 13 12 30





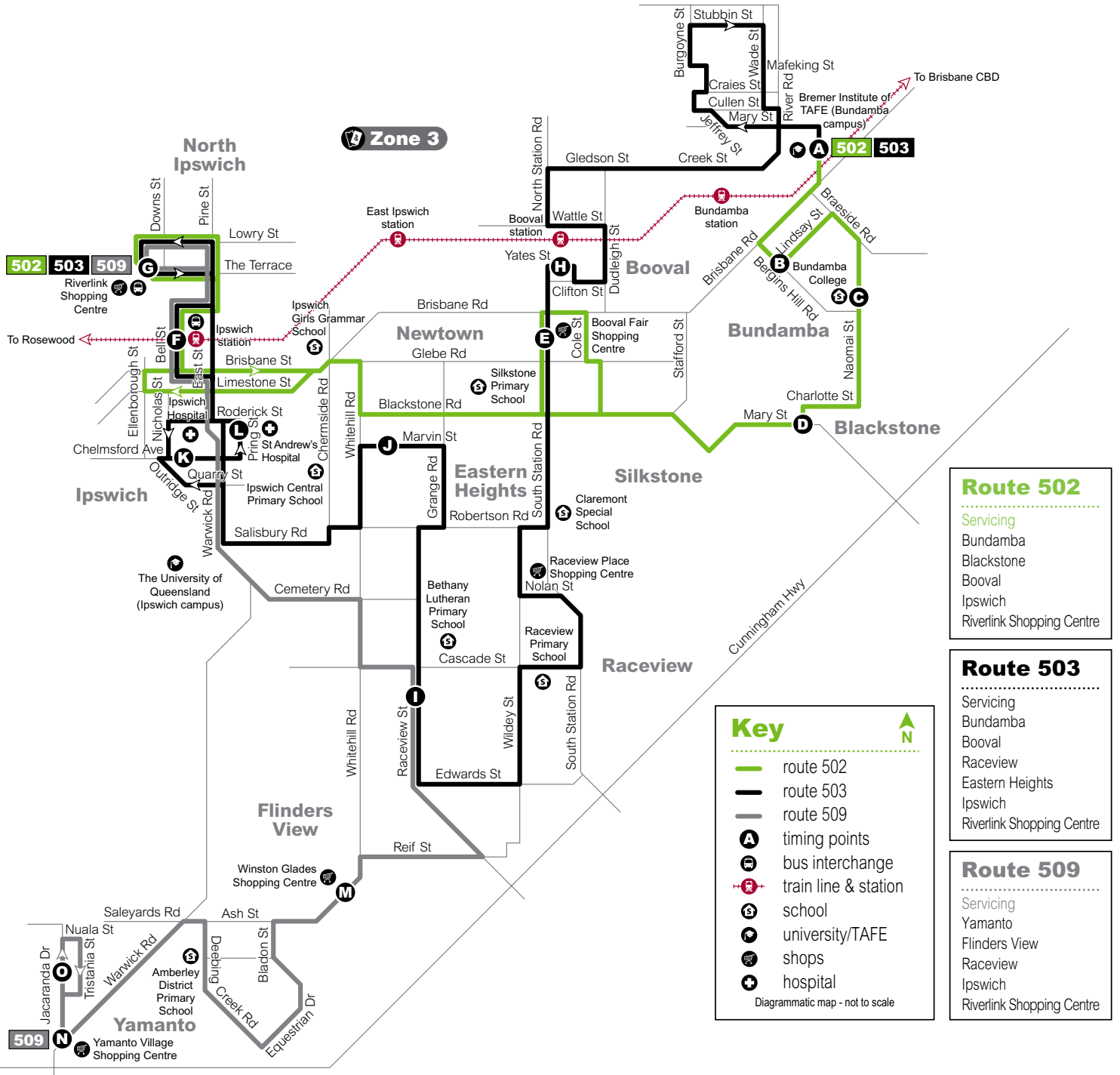
Routes

502, 503, 509

# Route map



Zone 3



### Route 502

- Servicing
- Bundamba
- Blackstone
- Booval
- Ipswich
- Riverlink Shopping Centre

### Route 503

- Servicing
- Bundamba
- Booval
- Raceview
- Eastern Heights
- Ipswich
- Riverlink Shopping Centre

### Route 509

- Servicing
- Yamanto
- Flinders View
- Raceview
- Ipswich
- Riverlink Shopping Centre


### Key

- route 502
- route 503
- route 509
- timing points
- bus interchange
- train line & station
- school
- university/TAFE
- shops
- hospital


Diagrammatic map - not to scale




## Monday to Friday

| map ref  | Route number                 | 502  | 502  | 502  | 502  | 502  | 502  | 502   | 502   | 502          | 502          | 502         | 502         | 502         | 502         | 502         | 502         | 502         | 502         | 502         |             |
|--|------------------------------|------|------|------|------|------|------|-------|-------|--------------|--------------|-------------|-------------|-------------|-------------|-------------|-------------|-------------|-------------|-------------|-------------|
|  |                              | am   | am   | am   | am   | am   | am   | am    | am    | am           | pm           | pm          | pm          | pm          | pm          | pm          | pm          | pm          | pm          | pm          | pm          |
| <b>A</b>   | Bundamba (Bremer TAFE)       | 6.18 | 6.48 | 7.18 | 7.48 | 8.18 | 8.48 | 9.48  | 10.48 | 11.48        | <b>12.48</b> | <b>1.48</b> | <b>2.48</b> | <b>3.41</b> | <b>4.11</b> | <b>4.41</b> | <b>5.11</b> | <b>5.41</b> | <b>6.11</b> | <b>6.41</b> | <b>7.11</b> |
| <b>B</b>   | Bergins Hill Rd & Lindsay St | 6.21 | 6.51 | 7.21 | 7.51 | 8.21 | 8.51 | 9.51  | 10.51 | 11.51        | <b>12.51</b> | <b>1.51</b> | <b>2.51</b> | <b>3.44</b> | <b>4.14</b> | <b>4.44</b> | <b>5.14</b> | <b>5.44</b> | <b>6.14</b> | <b>6.44</b> | <b>7.14</b> |
| <b>C</b>   | Bundamba Secondary College   | 6.22 | 6.52 | 7.22 | 7.52 | 8.22 | 8.52 | 9.52  | 10.52 | 11.52        | <b>12.52</b> | <b>1.52</b> | <b>2.52</b> | <b>3.45</b> | <b>4.15</b> | <b>4.45</b> | <b>5.15</b> | <b>5.45</b> | <b>6.15</b> | <b>6.45</b> | <b>7.15</b> |
| <b>D</b>   | Blackstone, William St       | 6.25 | 6.55 | 7.25 | 7.55 | 8.25 | 8.55 | 9.55  | 10.55 | 11.55        | <b>12.55</b> | <b>1.55</b> | <b>2.55</b> | <b>3.48</b> | <b>4.18</b> | <b>4.48</b> | <b>5.18</b> | <b>5.48</b> | <b>6.18</b> | <b>6.48</b> | <b>7.18</b> |
| <b>E</b>   | Booval Fair                  | 6.31 | 7.01 | 7.32 | 8.02 | 8.32 | 9.02 | 10.02 | 11.02 | <b>12.02</b> | <b>1.02</b>  | <b>2.02</b> | <b>3.02</b> | <b>3.55</b> | <b>4.25</b> | <b>4.55</b> | <b>5.25</b> | <b>5.55</b> | <b>6.25</b> | <b>6.55</b> | <b>7.24</b> |
| <b>F</b>   | Ipswich, Bell St stop A      | 6.44 | 7.14 | 7.46 | 8.16 | 8.46 | 9.16 | 10.16 | 11.16 | <b>12.16</b> | <b>1.16</b>  | <b>2.16</b> | <b>3.16</b> | <b>4.09</b> | <b>4.39</b> | <b>5.09</b> | <b>5.39</b> | <b>6.09</b> | <b>6.39</b> | <b>7.09</b> | <b>7.37</b> |
|  For real-time connecting train services, please download the <b>My TransLink</b> app, visit <a href="http://translink.com.au">translink.com.au</a> or call <b>13 12 30</b> . |                              |      |      |      |      |      |      |       |       |              |              |             |             |             |             |             |             |             |             |             |             |
| <b>G</b>   | Riverlink Shopping Centre    | -    | -    | -    | 8.21 | 8.51 | 9.21 | 10.21 | 11.21 | <b>12.21</b> | <b>1.21</b>  | <b>2.21</b> | <b>3.21</b> | <b>4.14</b> | <b>4.44</b> | <b>5.14</b> | <b>5.44</b> | <b>6.14</b> | <b>6.44</b> | <b>7.14</b> | <b>7.42</b> |

## Saturday

| map ref  | Route number                 | 502  | 502   | 502   | 502          | 502          | 502         | 502         | 502         |             |
|--|------------------------------|------|-------|-------|--------------|--------------|-------------|-------------|-------------|-------------|
|  |                              | am   | am    | am    | am           | pm           | pm          | pm          | pm          | pm          |
| <b>A</b>   | Bundamba (Bremer TAFE)       | 8.48 | 9.48  | 10.48 | 11.48        | <b>12.48</b> | <b>1.48</b> | <b>2.48</b> | <b>3.48</b> | <b>4.48</b> |
| <b>B</b>   | Bergins Hill Rd & Lindsay St | 8.51 | 9.51  | 10.51 | 11.51        | <b>12.51</b> | <b>1.51</b> | <b>2.51</b> | <b>3.51</b> | <b>4.51</b> |
| <b>C</b>   | Bundamba Secondary College   | 8.52 | 9.52  | 10.52 | 11.52        | <b>12.52</b> | <b>1.52</b> | <b>2.52</b> | <b>3.52</b> | <b>4.52</b> |
| <b>D</b>   | Blackstone, William St       | 8.55 | 9.55  | 10.55 | 11.55        | <b>12.55</b> | <b>1.55</b> | <b>2.55</b> | <b>3.55</b> | <b>4.55</b> |
| <b>E</b>   | Booval Fair                  | 9.01 | 10.02 | 11.02 | <b>12.02</b> | <b>1.02</b>  | <b>2.02</b> | <b>3.02</b> | <b>4.02</b> | <b>5.02</b> |
| <b>F</b>   | Ipswich, Bell St stop A      | 9.14 | 10.16 | 11.16 | <b>12.16</b> | <b>1.16</b>  | <b>2.16</b> | <b>3.16</b> | <b>4.16</b> | <b>5.16</b> |
|  For real-time connecting train services, please download the <b>My TransLink</b> app, visit <a href="http://translink.com.au">translink.com.au</a> or call <b>13 12 30</b> . |                              |      |       |       |              |              |             |             |             |             |
| <b>G</b>   | Riverlink Shopping Centre    | 9.19 | 10.21 | 11.21 | <b>12.21</b> | <b>1.21</b>  | <b>2.21</b> | <b>3.21</b> | <b>4.21</b> | <b>5.21</b> |

## Sunday and public holidays\*


| map ref  | Route number                 | 502   | 502   | 502          | 502          | 502         | 502         | 502         |             |
|--|------------------------------|-------|-------|--------------|--------------|-------------|-------------|-------------|-------------|
|  |                              | am    | am    | am           | pm           | pm          | pm          | pm          |             |
| <b>A</b>   | Bundamba (Bremer TAFE)       | 9.48  | 10.48 | 11.48        | <b>12.48</b> | <b>1.48</b> | <b>2.48</b> | <b>3.48</b> | <b>4.48</b> |
| <b>B</b>   | Bergins Hill Rd & Lindsay St | 9.51  | 10.51 | 11.51        | <b>12.51</b> | <b>1.51</b> | <b>2.51</b> | <b>3.51</b> | <b>4.51</b> |
| <b>C</b>   | Bundamba Secondary College   | 9.52  | 10.52 | 11.52        | <b>12.52</b> | <b>1.52</b> | <b>2.52</b> | <b>3.52</b> | <b>4.52</b> |
| <b>D</b>   | Blackstone, William St       | 9.55  | 10.55 | 11.55        | <b>12.55</b> | <b>1.55</b> | <b>2.55</b> | <b>3.55</b> | <b>4.55</b> |
| <b>E</b>   | Booval Fair                  | 10.02 | 11.02 | <b>12.02</b> | <b>1.02</b>  | <b>2.02</b> | <b>3.02</b> | <b>4.02</b> | <b>5.02</b> |
| <b>F</b>   | Ipswich, Bell St stop A      | 10.16 | 11.16 | <b>12.16</b> | <b>1.16</b>  | <b>2.16</b> | <b>3.16</b> | <b>4.16</b> | <b>5.16</b> |
|  For real-time connecting train services, please download the <b>My TransLink</b> app, visit <a href="http://translink.com.au">translink.com.au</a> or call <b>13 12 30</b> . |                              |       |       |              |              |             |             |             |             |
| <b>G</b>   | Riverlink Shopping Centre    | 10.21 | 11.21 | <b>12.21</b> | <b>1.21</b>  | <b>2.21</b> | <b>3.21</b> | <b>4.21</b> | <b>5.21</b> |

## Explanations


- Bus does not travel via this location.

\* Public holidays – generally, a Sunday timetable will operate on most gazetted public holidays. Please visit [translink.com.au](http://translink.com.au) or call **13 12 30** for confirmation of public holiday timetables.


## Monday to Friday

| map<br>ref   | Route number                     | 502  | 502  | 502  | 502  | 502  | 502  | 502   | 502   | 502   | 502   | 502  | 502  | 502  | 502  | 502  | 502  | 502  | 502  | 502  | 502  |      |
|--|----------------------------------|------|------|------|------|------|------|-------|-------|-------|-------|------|------|------|------|------|------|------|------|------|------|------|
|  |                                  | am   | am   | am   | am   | am   | am   | am    | am    | am    | pm    | pm   | pm   | pm   | pm   | pm   | pm   | pm   | pm   | pm   | pm   | pm   |
| G  | Riverlink Shopping Centre stop A | -    | -    | -    | 8.14 | 8.42 | 9.12 | 9.42  | 10.42 | 11.42 | 12.42 | 1.42 | 2.42 | 3.36 | 4.12 | 4.42 | 5.12 | 5.42 | 6.12 | 6.42 | 7.12 | 8.12 |
|  For real-time connecting train services, please download the <b>My TransLink</b> app, visit <a href="http://translink.com.au">translink.com.au</a> or call <b>13 12 30</b> . |                                  |      |      |      |      |      |      |       |       |       |       |      |      |      |      |      |      |      |      |      |      |      |
| F  | Ipswich, Bell St stop C          | 6.47 | 7.19 | 7.47 | 8.19 | 8.47 | 9.17 | 9.47  | 10.47 | 11.47 | 12.47 | 1.47 | 2.47 | 3.41 | 4.17 | 4.47 | 5.17 | 5.47 | 6.17 | 6.47 | 7.17 | 8.17 |
| E  | Booval Fair                      | 6.57 | 7.30 | 7.58 | 8.30 | 8.58 | 9.28 | 9.58  | 10.58 | 11.58 | 12.58 | 1.58 | 2.58 | 3.52 | 4.28 | 4.58 | 5.28 | 5.58 | 6.28 | 6.58 | 7.27 | 8.27 |
| D  | Blackstone, William St           | 7.02 | 7.35 | 8.03 | 8.35 | 9.03 | 9.33 | 10.03 | 11.03 | 12.03 | 1.03  | 2.03 | 3.03 | 3.57 | 4.33 | 5.03 | 5.33 | 6.03 | 6.33 | 7.03 | 7.32 | 8.32 |
| C  | Bundamba Secondary College       | 7.06 | 7.39 | 8.07 | 8.39 | 9.07 | 9.37 | 10.07 | 11.07 | 12.07 | 1.07  | 2.07 | 3.07 | 4.01 | 4.37 | 5.07 | 5.37 | 6.07 | 6.37 | 7.07 | 7.36 | 8.36 |
| B  | Bergins Hill Rd & Lindsay St     | 7.08 | 7.41 | 8.09 | 8.41 | 9.09 | 9.39 | 10.09 | 11.09 | 12.09 | 1.09  | 2.09 | 3.09 | 4.03 | 4.39 | 5.09 | 5.39 | 6.09 | 6.39 | 7.09 | 7.38 | 8.38 |
| A  | Bundamba (Bremer TAFE)           | 7.12 | 7.46 | 8.14 | 8.46 | 9.14 | 9.44 | 10.14 | 11.14 | 12.14 | 1.14  | 2.14 | 3.14 | 4.08 | 4.44 | 5.14 | 5.44 | 6.14 | 6.44 | 7.14 | 7.42 | 8.42 |

## Saturday

| map<br>ref   | Route number                     | 502  | 502  | 502   | 502   | 502   | 502   | 502  | 502  | 502  |      |
|--|----------------------------------|------|------|-------|-------|-------|-------|------|------|------|------|
|  |                                  | am   | am   | am    | am    | am    | pm    | pm   | pm   | pm   | pm   |
| G  | Riverlink Shopping Centre stop A | 7.42 | 8.42 | 9.42  | 10.42 | 11.42 | 12.42 | 1.42 | 2.42 | 3.42 | 4.42 |
|  For real-time connecting train services, please download the <b>My TransLink</b> app, visit <a href="http://translink.com.au">translink.com.au</a> or call <b>13 12 30</b> . |                                  |      |      |       |       |       |       |      |      |      |      |
| F  | Ipswich, Bell St stop C          | 7.47 | 8.47 | 9.47  | 10.47 | 11.47 | 12.47 | 1.47 | 2.47 | 3.47 | 4.47 |
| E  | Booval Fair                      | 7.57 | 8.57 | 9.58  | 10.58 | 11.58 | 12.58 | 1.58 | 2.58 | 3.58 | 4.58 |
| D  | Blackstone, William St           | 8.02 | 9.02 | 10.03 | 11.03 | 12.03 | 1.03  | 2.03 | 3.03 | 4.03 | 5.03 |
| C  | Bundamba Secondary College       | 8.06 | 9.06 | 10.07 | 11.07 | 12.07 | 1.07  | 2.07 | 3.07 | 4.07 | 5.07 |
| B  | Bergins Hill Rd & Lindsay St     | 8.08 | 9.08 | 10.09 | 11.09 | 12.09 | 1.09  | 2.09 | 3.09 | 4.09 | 5.09 |
| A  | Bundamba (Bremer TAFE)           | 8.12 | 9.12 | 10.14 | 11.14 | 12.14 | 1.14  | 2.14 | 3.14 | 4.14 | 5.14 |

## Sunday and public holidays\*



| map<br>ref   | Route number                     | 502  | 502   | 502   | 502   | 502   | 502  | 502  | 502  |      |
|--|----------------------------------|------|-------|-------|-------|-------|------|------|------|------|
|  |                                  | am   | am    | am    | am    | pm    | pm   | pm   | pm   | pm   |
| G  | Riverlink Shopping Centre stop A | 8.42 | 9.42  | 10.42 | 11.42 | 12.42 | 1.42 | 2.42 | 3.42 | 4.42 |
|  For real-time connecting train services, please download the <b>My TransLink</b> app, visit <a href="http://translink.com.au">translink.com.au</a> or call <b>13 12 30</b> . |                                  |      |       |       |       |       |      |      |      |      |
| F  | Ipswich, Bell St stop C          | 8.47 | 9.47  | 10.47 | 11.47 | 12.47 | 1.47 | 2.47 | 3.47 | 4.47 |
| E  | Booval Fair                      | 8.57 | 9.58  | 10.58 | 11.58 | 12.58 | 1.58 | 2.58 | 3.58 | 4.58 |
| D  | Blackstone, William St           | 9.02 | 10.03 | 11.03 | 12.03 | 1.03  | 2.03 | 3.03 | 4.03 | 5.03 |
| C  | Bundamba Secondary College       | 9.06 | 10.07 | 11.07 | 12.07 | 1.07  | 2.07 | 3.07 | 4.07 | 5.07 |
| B  | Bergins Hill Rd & Lindsay St     | 9.08 | 10.09 | 11.09 | 12.09 | 1.09  | 2.09 | 3.09 | 4.09 | 5.09 |
| A  | Bundamba (Bremer TAFE)           | 9.12 | 10.14 | 11.14 | 12.14 | 1.14  | 2.14 | 3.14 | 4.14 | 5.14 |

## Explanations



- Bus does not travel via this location.

\* Public holidays – generally, a Sunday timetable will operate on most gazetted public holidays. Please visit [translink.com.au](http://translink.com.au) or call **13 12 30** for confirmation of public holiday timetables.



## Monday to Friday

| map ref   | Route number                     | 503  | 503  | 503  | 503  | 503  | 503  | 503   | 503   | 503   | 503   | 503  | 503  | 503  | 503  | 503  | 503  | 503  | 503  | 503  | 503  | 503  |      |
|---|----------------------------------|------|------|------|------|------|------|-------|-------|-------|-------|------|------|------|------|------|------|------|------|------|------|------|------|
|   |                                  | am   | am   | am   | am   | am   | am   | am    | am    | am    | pm    | pm   | pm   | pm   | pm   | pm   | pm   | pm   | pm   | pm   | pm   | pm   | pm   |
| A   | Bundamba (Bremer TAFE)           | 6.10 | 6.40 | 7.16 | 7.48 | 8.16 | 8.48 | 9.16  | 10.16 | 11.16 | 12.16 | 1.16 | 2.16 | 2.46 | 3.16 | 3.46 | 4.16 | 4.46 | 5.16 | 5.46 | 6.16 | 6.46 | 7.16 |
|  <i>For real-time connecting train services, please download the <b>My TransLink</b> app, visit <a href="http://translink.com.au">translink.com.au</a> or call 13 12 30.</i> |                                  |      |      |      |      |      |      |       |       |       |       |      |      |      |      |      |      |      |      |      |      |      |      |
| H   | Booval station                   | 6.21 | 6.51 | 7.28 | 8.00 | 8.28 | 9.00 | 9.28  | 10.28 | 11.28 | 12.28 | 1.28 | 2.28 | 2.58 | 3.28 | 3.58 | 4.28 | 4.58 | 5.28 | 5.58 | 6.28 | 6.58 | 7.27 |
| E   | Booval Fair                      | 6.23 | 6.53 | 7.30 | 8.02 | 8.30 | 9.02 | 9.30  | 10.30 | 11.30 | 12.30 | 1.30 | 2.30 | 3.00 | 3.30 | 4.00 | 4.30 | 5.00 | 5.30 | 6.00 | 6.30 | 7.00 | 7.29 |
| I   | Raceview St & Rockman Dr         | 6.33 | 7.03 | 7.42 | 8.14 | 8.42 | 9.14 | 9.42  | 10.42 | 11.42 | 12.42 | 1.42 | 2.42 | 3.12 | 3.42 | 4.12 | 4.42 | 5.12 | 5.42 | 6.12 | 6.42 | 7.12 | 7.39 |
| J   | Eastern Heights, Marvin St       | 6.39 | 7.09 | 7.48 | 8.20 | 8.48 | 9.20 | 9.48  | 10.48 | 11.48 | 12.48 | 1.48 | 2.48 | 3.18 | 3.48 | 4.18 | 4.48 | 5.18 | 5.48 | 6.18 | 6.48 | 7.18 | 7.45 |
| K   | Ipswich Hospital, Chelmsford Ave | 6.47 | 7.17 | 7.58 | 8.30 | 8.58 | 9.30 | 9.58  | 10.58 | 11.58 | 12.58 | 1.58 | 2.58 | 3.28 | 3.58 | 4.28 | 4.58 | 5.28 | 5.58 | 6.28 | 6.58 | 7.28 | 7.53 |
| L   | St Andrews Hospital              | 6.49 | 7.19 | 8.00 | 8.32 | 9.00 | 9.32 | 10.00 | 11.00 | 12.00 | 1.00  | 2.00 | 3.00 | 3.30 | 4.00 | 4.30 | 5.00 | 5.30 | 6.00 | 6.30 | 7.00 | 7.30 | 7.55 |
| F   | Ipswich, Bell St stop A          | 6.55 | 7.25 | 8.07 | 8.39 | 9.07 | 9.39 | 10.07 | 11.07 | 12.07 | 1.07  | 2.07 | 3.07 | 3.37 | 4.07 | 4.37 | 5.07 | 5.37 | 6.07 | 6.37 | 7.07 | 7.37 | 8.01 |
|  <i>For real-time connecting train services, please download the <b>My TransLink</b> app, visit <a href="http://translink.com.au">translink.com.au</a> or call 13 12 30.</i> |                                  |      |      |      |      |      |      |       |       |       |       |      |      |      |      |      |      |      |      |      |      |      |      |
| G   | Riverlink Shopping Centre        | -    | -    | -    | 8.44 | 9.12 | 9.44 | 10.12 | 11.12 | 12.12 | 1.12  | 2.12 | 3.12 | 3.42 | 4.12 | 4.42 | 5.12 | 5.42 | 6.12 | 6.42 | 7.12 | 7.42 | 8.06 |

## Saturday

| map ref   | Route number                     | 503  | 503   | 503   | 503   | 503   | 503  | 503  | 503  | 503  |      |
|---|----------------------------------|------|-------|-------|-------|-------|------|------|------|------|------|
|   |                                  | am   | am    | am    | am    | pm    | pm   | pm   | pm   | pm   | pm   |
| A   | Bundamba (Bremer TAFE)           | 8.16 | 9.16  | 10.16 | 11.16 | 12.16 | 1.16 | 2.16 | 3.16 | 4.16 | 5.16 |
|  <i>For real-time connecting train services, please download the <b>My TransLink</b> app, visit <a href="http://translink.com.au">translink.com.au</a> or call 13 12 30.</i> |                                  |      |       |       |       |       |      |      |      |      |      |
| H   | Booval station                   | 8.27 | 9.28  | 10.28 | 11.28 | 12.28 | 1.28 | 2.28 | 3.28 | 4.28 | 5.28 |
| E   | Booval Fair                      | 8.29 | 9.30  | 10.30 | 11.30 | 12.30 | 1.30 | 2.30 | 3.30 | 4.30 | 5.30 |
| I   | Raceview St & Rockman Dr         | 8.39 | 9.42  | 10.42 | 11.42 | 12.42 | 1.42 | 2.42 | 3.42 | 4.42 | 5.42 |
| J   | Eastern Heights, Marvin St       | 8.45 | 9.48  | 10.48 | 11.48 | 12.48 | 1.48 | 2.48 | 3.48 | 4.48 | 5.48 |
| K   | Ipswich Hospital, Chelmsford Ave | 8.53 | 9.58  | 10.58 | 11.58 | 12.58 | 1.58 | 2.58 | 3.58 | 4.58 | 5.58 |
| L   | St Andrews Hospital              | 8.55 | 10.00 | 11.00 | 12.00 | 1.00  | 2.00 | 3.00 | 4.00 | 5.00 | 6.00 |
| F   | Ipswich, Bell St stop A          | 9.01 | 10.07 | 11.07 | 12.07 | 1.07  | 2.07 | 3.07 | 4.07 | 5.07 | 6.07 |
|  <i>For real-time connecting train services, please download the <b>My TransLink</b> app, visit <a href="http://translink.com.au">translink.com.au</a> or call 13 12 30.</i> |                                  |      |       |       |       |       |      |      |      |      |      |
| G   | Riverlink Shopping Centre        | 9.06 | 10.12 | 11.12 | 12.12 | 1.12  | 2.12 | 3.12 | 4.12 | 5.12 | 6.12 |

## Sunday and public holidays\*



| map ref   | Route number                     | 503   | 503   | 503   | 503   | 503  | 503  | 503  |      |
|---|----------------------------------|-------|-------|-------|-------|------|------|------|------|
|   |                                  | am    | am    | am    | pm    | pm   | pm   | pm   |      |
| A   | Bundamba (Bremer TAFE)           | 9.16  | 10.16 | 11.16 | 12.16 | 1.16 | 2.16 | 3.16 | 4.16 |
|  <i>For real-time connecting train services, please download the <b>My TransLink</b> app, visit <a href="http://translink.com.au">translink.com.au</a> or call 13 12 30.</i> |                                  |       |       |       |       |      |      |      |      |
| H   | Booval station                   | 9.28  | 10.28 | 11.28 | 12.28 | 1.28 | 2.28 | 3.28 | 4.28 |
| E   | Booval Fair                      | 9.30  | 10.30 | 11.30 | 12.30 | 1.30 | 2.30 | 3.30 | 4.30 |
| I   | Raceview St & Rockman Dr         | 9.42  | 10.42 | 11.42 | 12.42 | 1.42 | 2.42 | 3.42 | 4.42 |
| J   | Eastern Heights, Marvin St       | 9.48  | 10.48 | 11.48 | 12.48 | 1.48 | 2.48 | 3.48 | 4.48 |
| K   | Ipswich Hospital, Chelmsford Ave | 9.58  | 10.58 | 11.58 | 12.58 | 1.58 | 2.58 | 3.58 | 4.58 |
| L   | St Andrews Hospital              | 10.00 | 11.00 | 12.00 | 1.00  | 2.00 | 3.00 | 4.00 | 5.00 |
| F   | Ipswich, Bell St stop A          | 10.07 | 11.07 | 12.07 | 1.07  | 2.07 | 3.07 | 4.07 | 5.07 |
|  <i>For real-time connecting train services, please download the <b>My TransLink</b> app, visit <a href="http://translink.com.au">translink.com.au</a> or call 13 12 30.</i> |                                  |       |       |       |       |      |      |      |      |
| G   | Riverlink Shopping Centre        | 10.12 | 11.12 | 12.12 | 1.12  | 2.12 | 3.12 | 4.12 | 5.12 |

## Explanations

- Bus does not travel via this location.

\* Public holidays – generally, a Sunday timetable will operate on most gazetted public holidays. Please visit [translink.com.au](http://translink.com.au) or call 13 12 30 for confirmation of public holiday timetables.



## Monday to Friday

| map ref  | Route number                     | 503  | 503  | 503  | 503  | 503  | 503  | 503   | 503   | 503   | 503   | 503   | 503  | 503  | 503  | 503  | 503  | 503  | 503  | 503  | 503  |      |
|--|----------------------------------|------|------|------|------|------|------|-------|-------|-------|-------|-------|------|------|------|------|------|------|------|------|------|------|
|  |                                  | am   | am   | am   | am   | am   | am   | am    | am    | am    | pm    | pm    | pm   | pm   | pm   | pm   | pm   | pm   | pm   | pm   | pm   | pm   |
| G  | Riverlink Shopping Centre stop A | -    | -    | -    | -    | -    | 8.54 | 9.24  | 9.54  | 10.54 | 11.54 | 12.54 | 1.54 | 2.47 | 3.17 | 3.47 | 4.17 | 4.47 | 5.17 | 5.47 | 6.17 | 6.47 |
|  For real-time connecting train services, please download the <b>My TransLink</b> app, visit <a href="http://translink.com.au">translink.com.au</a> or call 13 12 30. |                                  |      |      |      |      |      |      |       |       |       |       |       |      |      |      |      |      |      |      |      |      |      |
| F  | Ipswich, Bell St stop C          | 6.33 | 6.59 | 7.29 | 7.59 | 8.29 | 8.59 | 9.29  | 9.59  | 10.59 | 11.59 | 12.59 | 1.59 | 2.52 | 3.22 | 3.52 | 4.22 | 4.52 | 5.22 | 5.52 | 6.22 | 6.52 |
| K  | Ipswich Hospital, Chelmsford Ave | 6.37 | 7.03 | 7.33 | 8.03 | 8.33 | 9.03 | 9.33  | 10.03 | 11.03 | 12.03 | 1.03  | 2.03 | 2.56 | 3.26 | 3.56 | 4.26 | 4.56 | 5.26 | 5.56 | 6.26 | 6.56 |
| L  | St Andrews Hospital              | 6.39 | 7.05 | 7.35 | 8.05 | 8.35 | 9.05 | 9.35  | 10.05 | 11.05 | 12.05 | 1.05  | 2.05 | 2.58 | 3.28 | 3.58 | 4.28 | 4.58 | 5.28 | 5.58 | 6.28 | 6.58 |
| J  | Eastern Heights, Marvin St       | 6.44 | 7.10 | 7.42 | 8.12 | 8.42 | 9.12 | 9.42  | 10.12 | 11.12 | 12.12 | 1.12  | 2.12 | 3.05 | 3.35 | 4.05 | 4.35 | 5.05 | 5.35 | 6.05 | 6.35 | 7.05 |
| I  | Raceview St & Rockman Dr         | 6.50 | 7.16 | 7.48 | 8.18 | 8.48 | 9.18 | 9.48  | 10.18 | 11.18 | 12.18 | 1.18  | 2.18 | 3.11 | 3.41 | 4.11 | 4.41 | 5.11 | 5.41 | 6.11 | 6.41 | 7.11 |
| E  | Booval Fair                      | 7.01 | 7.27 | 8.00 | 8.30 | 9.00 | 9.30 | 10.00 | 10.30 | 11.30 | 12.30 | 1.30  | 2.30 | 3.23 | 3.53 | 4.23 | 4.53 | 5.23 | 5.53 | 6.23 | 6.53 | 7.23 |
| H  | Booval station                   | 7.04 | 7.30 | 8.04 | 8.34 | 9.04 | 9.34 | 10.04 | 10.34 | 11.34 | 12.34 | 1.34  | 2.34 | 3.27 | 3.57 | 4.27 | 4.57 | 5.27 | 5.57 | 6.27 | 6.57 | 7.27 |
|  For real-time connecting train services, please download the <b>My TransLink</b> app, visit <a href="http://translink.com.au">translink.com.au</a> or call 13 12 30. |                                  |      |      |      |      |      |      |       |       |       |       |       |      |      |      |      |      |      |      |      |      |      |
| A  | Bundamba (Bremer TAFE)           | 7.16 | 7.42 | 8.16 | 8.46 | 9.16 | 9.46 | 10.16 | 10.46 | 11.46 | 12.46 | 1.46  | 2.46 | 3.39 | 4.09 | 4.39 | 5.09 | 5.39 | 6.09 | 6.39 | 7.09 | 7.39 |

## Monday to Friday (cont...)

| map ref  | Route number                     | 503  | 503  |
|--|----------------------------------|------|------|
|  |                                  | pm   | pm   |
| G  | Riverlink Shopping Centre stop A | 7.17 | 8.17 |
|  For real-time connecting train services, please download the <b>My TransLink</b> app, visit <a href="http://translink.com.au">translink.com.au</a> or call 13 12 30. |                                  |      |      |
| F  | Ipswich, Bell St stop C          | 7.22 | 8.22 |
| K  | Ipswich Hospital, Chelmsford Ave | 7.26 | 8.26 |
| L  | St Andrews Hospital              | 7.28 | 8.28 |
| J  | Eastern Heights, Marvin St       | 7.33 | 8.33 |
| I  | Raceview St & Rockman Dr         | 7.39 | 8.39 |
| E  | Booval Fair                      | 7.50 | 8.50 |
| H  | Booval station                   | 7.53 | 8.53 |
|  For real-time connecting train services, please download the <b>My TransLink</b> app, visit <a href="http://translink.com.au">translink.com.au</a> or call 13 12 30. |                                  |      |      |
| A  | Bundamba (Bremer TAFE)           | 8.05 | 9.05 |

## Saturday

| map ref  | Route number                     | 503  | 503   | 503   | 503   | 503   | 503  | 503  | 503  | 503  |      |
|--|----------------------------------|------|-------|-------|-------|-------|------|------|------|------|------|
|  |                                  | am   | am    | am    | am    | pm    | pm   | pm   | pm   | pm   |      |
| G  | Riverlink Shopping Centre stop A | 8.56 | 9.54  | 10.54 | 11.54 | 12.54 | 1.54 | 2.54 | 3.54 | 4.54 | 5.54 |
|  For real-time connecting train services, please download the <b>My TransLink</b> app, visit <a href="http://translink.com.au">translink.com.au</a> or call 13 12 30. |                                  |      |       |       |       |       |      |      |      |      |      |
| F  | Ipswich, Bell St stop C          | 9.01 | 9.59  | 10.59 | 11.59 | 12.59 | 1.59 | 2.59 | 3.59 | 4.59 | 5.59 |
| K  | Ipswich Hospital, Chelmsford Ave | 9.05 | 10.03 | 11.03 | 12.03 | 1.03  | 2.03 | 3.03 | 4.03 | 5.03 | 6.03 |
| L  | St Andrews Hospital              | 9.07 | 10.05 | 11.05 | 12.05 | 1.05  | 2.05 | 3.05 | 4.05 | 5.05 | 6.05 |
| J  | Eastern Heights, Marvin St       | 9.12 | 10.12 | 11.12 | 12.12 | 1.12  | 2.12 | 3.12 | 4.12 | 5.12 | 6.12 |
| I  | Raceview St & Rockman Dr         | 9.18 | 10.18 | 11.18 | 12.18 | 1.18  | 2.18 | 3.18 | 4.18 | 5.18 | 6.18 |
| E  | Booval Fair                      | 9.29 | 10.30 | 11.30 | 12.30 | 1.30  | 2.30 | 3.30 | 4.30 | 5.30 | 6.30 |
| H  | Booval station                   | 9.32 | 10.34 | 11.34 | 12.34 | 1.34  | 2.34 | 3.34 | 4.34 | 5.34 | 6.34 |
|  For real-time connecting train services, please download the <b>My TransLink</b> app, visit <a href="http://translink.com.au">translink.com.au</a> or call 13 12 30. |                                  |      |       |       |       |       |      |      |      |      |      |
| A  | Bundamba (Bremer TAFE)           | 9.44 | 10.46 | 11.46 | 12.46 | 1.46  | 2.46 | 3.46 | 4.46 | 5.46 | 6.46 |

## Sunday and public holidays\*

| map ref  | Route number                     | 503  | 503   | 503   | 503   | 503   | 503  | 503  | 503  |      |
|--|----------------------------------|------|-------|-------|-------|-------|------|------|------|------|
|  |                                  | am   | am    | am    | am    | pm    | pm   | pm   | pm   |      |
| G  | Riverlink Shopping Centre stop A | 8.56 | 9.54  | 10.54 | 11.54 | 12.54 | 1.54 | 2.54 | 3.54 | 4.54 |
|  For real-time connecting train services, please download the <b>My TransLink</b> app, visit <a href="http://translink.com.au">translink.com.au</a> or call 13 12 30. |                                  |      |       |       |       |       |      |      |      |      |
| F  | Ipswich, Bell St stop C          | 9.01 | 9.59  | 10.59 | 11.59 | 12.59 | 1.59 | 2.59 | 3.59 | 4.59 |
| K  | Ipswich Hospital, Chelmsford Ave | 9.05 | 10.03 | 11.03 | 12.03 | 1.03  | 2.03 | 3.03 | 4.03 | 5.03 |
| L  | St Andrews Hospital              | 9.07 | 10.05 | 11.05 | 12.05 | 1.05  | 2.05 | 3.05 | 4.05 | 5.05 |
| J  | Eastern Heights, Marvin St       | 9.12 | 10.12 | 11.12 | 12.12 | 1.12  | 2.12 | 3.12 | 4.12 | 5.12 |
| I  | Raceview St & Rockman Dr         | 9.18 | 10.18 | 11.18 | 12.18 | 1.18  | 2.18 | 3.18 | 4.18 | 5.18 |
| E  | Booval Fair                      | 9.29 | 10.30 | 11.30 | 12.30 | 1.30  | 2.30 | 3.30 | 4.30 | 5.30 |
| H  | Booval station                   | 9.32 | 10.34 | 11.34 | 12.34 | 1.34  | 2.34 | 3.34 | 4.34 | 5.34 |
|  For real-time connecting train services, please download the <b>My TransLink</b> app, visit <a href="http://translink.com.au">translink.com.au</a> or call 13 12 30. |                                  |      |       |       |       |       |      |      |      |      |
| A  | Bundamba (Bremer TAFE)           | 9.44 | 10.46 | 11.46 | 12.46 | 1.46  | 2.46 | 3.46 | 4.46 | 5.46 |

## Explanations

- Bus does not travel via this location.

\* Public holidays – generally, a Sunday timetable will operate on most gazetted public holidays. Please visit [translink.com.au](http://translink.com.au) or call 13 12 30 for confirmation of public holiday timetables.

## Monday to Friday

| map ref | Route number   | 509  | 509  | 509  | 509  | 509  | 509  | 509  | 509   | 509   | 509   | 509  | 509  | 509  | 509  | 509  | 509  | 509  | 509  | 509  |      |
|---------|--|------|------|------|------|------|------|------|-------|-------|-------|------|------|------|------|------|------|------|------|------|------|
|         |  | am   | am   | am   | am   | am   | am   | am   | am    | am    | pm    | pm   | pm   | pm   | pm   | pm   | pm   | pm   | pm   | pm   | pm   |
| Ⓞ       | Yamanto, Jacaranda Dr  | 5.53 | 6.23 | 6.53 | 7.25 | 7.55 | 8.27 | 9.01 | 10.01 | 11.01 | 12.01 | 1.01 | 2.01 | 3.01 | 4.01 | 4.42 | 5.22 | 5.52 | 6.22 | 6.52 | 7.22 |
| Ⓝ       | Yamanto Shopping Centre  | 5.55 | 6.25 | 6.55 | 7.27 | 7.57 | 8.29 | 9.03 | 10.03 | 11.03 | 12.03 | 1.03 | 2.03 | 3.03 | 4.03 | 4.44 | 5.24 | 5.54 | 6.24 | 6.54 | 7.24 |
| Ⓜ       | Winston Glades Shopping Centre   | 6.04 | 6.34 | 7.04 | 7.36 | 8.06 | 8.38 | 9.12 | 10.12 | 11.12 | 12.12 | 1.12 | 2.12 | 3.12 | 4.12 | 4.53 | 5.33 | 6.03 | 6.33 | 7.03 | 7.33 |
| Ⓡ       | Raceview St & Rockman Dr   | 6.10 | 6.40 | 7.10 | 7.43 | 8.13 | 8.45 | 9.19 | 10.19 | 11.19 | 12.19 | 1.19 | 2.19 | 3.19 | 4.19 | 5.00 | 5.40 | 6.10 | 6.40 | 7.10 | 7.39 |
| Ⓣ       | Ipswich, Bell St stop A  | 6.22 | 6.52 | 7.22 | 7.57 | 8.27 | 8.59 | 9.33 | 10.33 | 11.33 | 12.33 | 1.33 | 2.33 | 3.33 | 4.33 | 5.14 | 5.54 | 6.24 | 6.54 | 7.24 | 7.51 |
| Ⓜ       | For real-time connecting train services, please download the <b>My TransLink</b> app, visit <a href="http://translink.com.au">translink.com.au</a> or call 13 12 30. |      |      |      |      |      |      |      |       |       |       |      |      |      |      |      |      |      |      |      |      |
| Ⓞ       | Riverlink Shopping Centre  | -    | -    | -    | -    | 8.32 | 9.04 | 9.38 | 10.38 | 11.38 | 12.38 | 1.38 | 2.38 | 3.38 | 4.38 | 5.19 | 5.59 | 6.29 | 6.59 | 7.29 | 7.56 |

## Saturday

| map ref | Route number   | 509  | 509  | 509   | 509   | 509   | 509  | 509  | 509  | 509  |      |
|---------|--|------|------|-------|-------|-------|------|------|------|------|------|
|         |  | am   | am   | am    | am    | pm    | pm   | pm   | pm   | pm   | pm   |
| Ⓞ       | Yamanto, Jacaranda Dr  | 8.01 | 9.01 | 10.01 | 11.01 | 12.01 | 1.01 | 2.01 | 3.01 | 4.01 | 5.01 |
| Ⓝ       | Yamanto Shopping Centre  | 8.03 | 9.03 | 10.03 | 11.03 | 12.03 | 1.03 | 2.03 | 3.03 | 4.03 | 5.03 |
| Ⓜ       | Winston Glades Shopping Centre   | 8.12 | 9.12 | 10.12 | 11.12 | 12.12 | 1.12 | 2.12 | 3.12 | 4.12 | 5.12 |
| Ⓡ       | Raceview St & Rockman Dr   | 8.18 | 9.19 | 10.19 | 11.19 | 12.19 | 1.19 | 2.19 | 3.19 | 4.19 | 5.19 |
| Ⓣ       | Ipswich, Bell St stop A  | 8.30 | 9.33 | 10.33 | 11.33 | 12.33 | 1.33 | 2.33 | 3.33 | 4.33 | 5.33 |
| Ⓜ       | For real-time connecting train services, please download the <b>My TransLink</b> app, visit <a href="http://translink.com.au">translink.com.au</a> or call 13 12 30. |      |      |       |       |       |      |      |      |      |      |
| Ⓞ       | Riverlink Shopping Centre  | 8.35 | 9.38 | 10.38 | 11.38 | 12.38 | 1.38 | 2.38 | 3.38 | 4.38 | 5.38 |

## Sunday and public holidays\*


| map ref | Route number   | 509  | 509   | 509   | 509   | 509  | 509  | 509  |      |
|---------|--|------|-------|-------|-------|------|------|------|------|
|         |  | am   | am    | am    | pm    | pm   | pm   | pm   |      |
| Ⓞ       | Yamanto, Jacaranda Dr  | 9.01 | 10.01 | 11.01 | 12.01 | 1.01 | 2.01 | 3.01 | 4.01 |
| Ⓝ       | Yamanto Shopping Centre  | 9.03 | 10.03 | 11.03 | 12.03 | 1.03 | 2.03 | 3.03 | 4.03 |
| Ⓜ       | Winston Glades Shopping Centre   | 9.12 | 10.12 | 11.12 | 12.12 | 1.12 | 2.12 | 3.12 | 4.12 |
| Ⓡ       | Raceview St & Rockman Dr   | 9.19 | 10.19 | 11.19 | 12.19 | 1.19 | 2.19 | 3.19 | 4.19 |
| Ⓣ       | Ipswich, Bell St stop A  | 9.33 | 10.33 | 11.33 | 12.33 | 1.33 | 2.33 | 3.33 | 4.33 |
| Ⓜ       | For real-time connecting train services, please download the <b>My TransLink</b> app, visit <a href="http://translink.com.au">translink.com.au</a> or call 13 12 30. |      |       |       |       |      |      |      |      |
| Ⓞ       | Riverlink Shopping Centre  | 9.38 | 10.38 | 11.38 | 12.38 | 1.38 | 2.38 | 3.38 | 4.38 |

## Explanations


- Bus does not travel via this location.

\* Public holidays – generally, a Sunday timetable will operate on most gazetted public holidays. Please visit [translink.com.au](http://translink.com.au) or call 13 12 30 for confirmation of public holiday timetables.


## Monday to Friday

| map<br>ref   | Route number                     | 509  | 509  | 509  | 509  | 509  | 509   | 509   | 509   | 509   | 509  | 509  | 509  | 509  | 509  | 509  | 509  | 509  | 509  | 509  |      |
|--|----------------------------------|------|------|------|------|------|-------|-------|-------|-------|------|------|------|------|------|------|------|------|------|------|------|
|  |                                  | am   | am   | am   | am   | am   | am    | am    | am    | pm    | pm   | pm   | pm   | pm   | pm   | pm   | pm   | pm   | pm   | pm   | pm   |
| G  | Riverlink Shopping Centre stop A | -    | -    | -    | -    | -    | 9.26  | 10.26 | 11.26 | 12.26 | 1.26 | 2.26 | 3.26 | 4.02 | 4.42 | 5.12 | 5.42 | 6.12 | 6.42 | 7.15 | 8.32 |
|  For real-time connecting train services, please download the <b>My TransLink</b> app, visit <a href="http://translink.com.au">translink.com.au</a> or call <b>13 12 30</b> . |                                  |      |      |      |      |      |       |       |       |       |      |      |      |      |      |      |      |      |      |      |      |
| F  | Ipswich, Bell St stop C          | 6.25 | 6.55 | 7.25 | 7.57 | 8.31 | 9.31  | 10.31 | 11.31 | 12.31 | 1.31 | 2.31 | 3.31 | 4.07 | 4.47 | 5.17 | 5.47 | 6.17 | 6.47 | 7.20 | 8.37 |
| I  | Raceview St & Rockman Dr         | 6.35 | 7.05 | 7.36 | 8.08 | 8.42 | 9.42  | 10.42 | 11.42 | 12.42 | 1.42 | 2.42 | 3.42 | 4.18 | 4.58 | 5.28 | 5.58 | 6.28 | 6.58 | 7.30 | 8.47 |
| M  | Winston Glades Shopping Centre   | 6.42 | 7.12 | 7.43 | 8.15 | 8.49 | 9.49  | 10.49 | 11.49 | 12.49 | 1.49 | 2.49 | 3.49 | 4.25 | 5.05 | 5.35 | 6.05 | 6.35 | 7.05 | 7.37 | 8.54 |
| N  | Yamanto Shopping Centre          | 6.50 | 7.20 | 7.53 | 8.25 | 8.59 | 9.59  | 10.59 | 11.59 | 12.59 | 1.59 | 2.59 | 3.59 | 4.35 | 5.15 | 5.45 | 6.15 | 6.45 | 7.15 | 7.45 | 9.02 |
| O  | Yamanto, Jacaranda Dr            | 6.52 | 7.22 | 7.55 | 8.27 | 9.01 | 10.01 | 11.01 | 12.01 | 1.01  | 2.01 | 3.01 | 4.01 | 4.37 | 5.17 | 5.47 | 6.17 | 6.47 | 7.17 | 7.47 | 9.04 |

## Saturday

| map<br>ref   | Route number                     | 509  | 509   | 509   | 509   | 509   | 509  | 509  | 509  | 509  |      |
|--|----------------------------------|------|-------|-------|-------|-------|------|------|------|------|------|
|  |                                  | am   | am    | am    | am    | pm    | pm   | pm   | pm   | pm   |      |
| G  | Riverlink Shopping Centre stop A | 8.26 | 9.26  | 10.26 | 11.26 | 12.26 | 1.26 | 2.26 | 3.26 | 4.26 | 5.26 |
|  For real-time connecting train services, please download the <b>My TransLink</b> app, visit <a href="http://translink.com.au">translink.com.au</a> or call <b>13 12 30</b> . |                                  |      |       |       |       |       |      |      |      |      |      |
| F  | Ipswich, Bell St stop C          | 8.31 | 9.31  | 10.31 | 11.31 | 12.31 | 1.31 | 2.31 | 3.31 | 4.31 | 5.31 |
| I  | Raceview St & Rockman Dr         | 8.41 | 9.42  | 10.42 | 11.42 | 12.42 | 1.42 | 2.42 | 3.42 | 4.42 | 5.42 |
| M  | Winston Glades Shopping Centre   | 8.48 | 9.49  | 10.49 | 11.49 | 12.49 | 1.49 | 2.49 | 3.49 | 4.49 | 5.49 |
| N  | Yamanto Shopping Centre          | 8.56 | 9.59  | 10.59 | 11.59 | 12.59 | 1.59 | 2.59 | 3.59 | 4.59 | 5.59 |
| O  | Yamanto, Jacaranda Dr            | 8.58 | 10.01 | 11.01 | 12.01 | 1.01  | 2.01 | 3.01 | 4.01 | 5.01 | 6.01 |

## Sunday and public holidays\*

| map<br>ref   | Route number                     | 509   | 509   | 509   | 509   | 509  | 509  | 509  |      |
|--|----------------------------------|-------|-------|-------|-------|------|------|------|------|
|  |                                  | am    | am    | am    | pm    | pm   | pm   | pm   |      |
| G  | Riverlink Shopping Centre stop A | 9.26  | 10.26 | 11.26 | 12.26 | 1.26 | 2.26 | 3.26 | 4.26 |
|  For real-time connecting train services, please download the <b>My TransLink</b> app, visit <a href="http://translink.com.au">translink.com.au</a> or call <b>13 12 30</b> . |                                  |       |       |       |       |      |      |      |      |
| F  | Ipswich, Bell St stop C          | 9.31  | 10.31 | 11.31 | 12.31 | 1.31 | 2.31 | 3.31 | 4.31 |
| I  | Raceview St & Rockman Dr         | 9.42  | 10.42 | 11.42 | 12.42 | 1.42 | 2.42 | 3.42 | 4.42 |
| M  | Winston Glades Shopping Centre   | 9.49  | 10.49 | 11.49 | 12.49 | 1.49 | 2.49 | 3.49 | 4.49 |
| N  | Yamanto Shopping Centre          | 9.59  | 10.59 | 11.59 | 12.59 | 1.59 | 2.59 | 3.59 | 4.59 |
| O  | Yamanto, Jacaranda Dr            | 10.01 | 11.01 | 12.01 | 1.01  | 2.01 | 3.01 | 4.01 | 5.01 |

## Explanations

- Bus does not travel via this location.

\* Public holidays – generally, a Sunday timetable will operate on most gazetted public holidays. Please visit [translink.com.au](http://translink.com.au) or call **13 12 30** for confirmation of public holiday timetables.