

Ticketing information

Ticket type	Where to buy tickets			
	Selected go card agents and on the Translink website	Translink bus operators [^]	Queensland Rail selected stations	Translink fare machines
Translink go card A smart card that stores value for travel on Translink services.	✓	*	✓	~
Translink single [#] One-way ticket to reach your destination (not return). Final transfers must be made within two hours of ticket issue.		✓	✓	✓

Proof of concession entitlement must be presented upon request or full fare will be charged. Please visit translink.com.au for more information including where to buy a go card, or call TransLink on 13 12 30.

* – Top up an existing go card only. [^] – Excludes Brisbane City Council buses.

~ – Top up an existing go card at all fare machines with adult go cards also available for purchase from selected fare machines at busway stations and bus interchanges.

[#] – Further conditions apply for single tickets. Passengers travelling through 4 zones or more will have their final transfer time extended a further 90 minutes in addition to the two hours.

Timetable information

How to read this timetable

1. Use the route map to find the two timing points your stop is located between.
2. Find these points on the timetable. Your bus is scheduled to arrive between the times shown for these points. For example, if your bus stop is between timing points **A** and **B** on the map, then the bus is scheduled to arrive between the times listed for **A** and **B**.

Please note the times shown are approximate. We advise customers to be at their bus stop at least five minutes before the scheduled departure time.

Travel tips

1. Pre-plan your trip at **MyTranslink** app, translink.com.au or call **13 12 30**.
2. Top up your *go* card or have the correct fare ready before boarding. If you have a concession card, have it ready to show the driver.
3. Read the number on the approaching bus to check if it is the one you want.
4. Raise your hand so the driver knows to stop.
5. On the bus find your seat quickly. If you need to stand, hold onto a handle.
6. Ring the bell to let the driver know to stop at the next stop for you to get off. Stay seated until the bus stops and touch off with your *go* card as you get off.
7. Wait for the bus to move away and check the road is clear before crossing the road.

Your **Western Region** bus operator



 **500**

Riverlink Shopping Centre to Goodna station

Effective from **9 January 2017**

Route description

500 Riverlink Shopping Centre to Goodna station servicing Riverlink Shopping Centre, Ipswich, Booval, Ebbw Vale, Dinmore, Riverview, Redbank and Goodna. Operates 7 days.

TLWBCTT006

Due to unforeseen circumstances, details on this timetable may change.



Download the MyTranslink app for the most relevant bus, train, ferry and tram information in the palm of your hand.

 **translink**



© The State of Queensland (Department of Transport and Main Roads) 2022
Printed 2022

 **translink**



**Track your bus
in real-time with our
MyTranslink app.**



Also available for train, ferry and tram.



Route 500

Route map

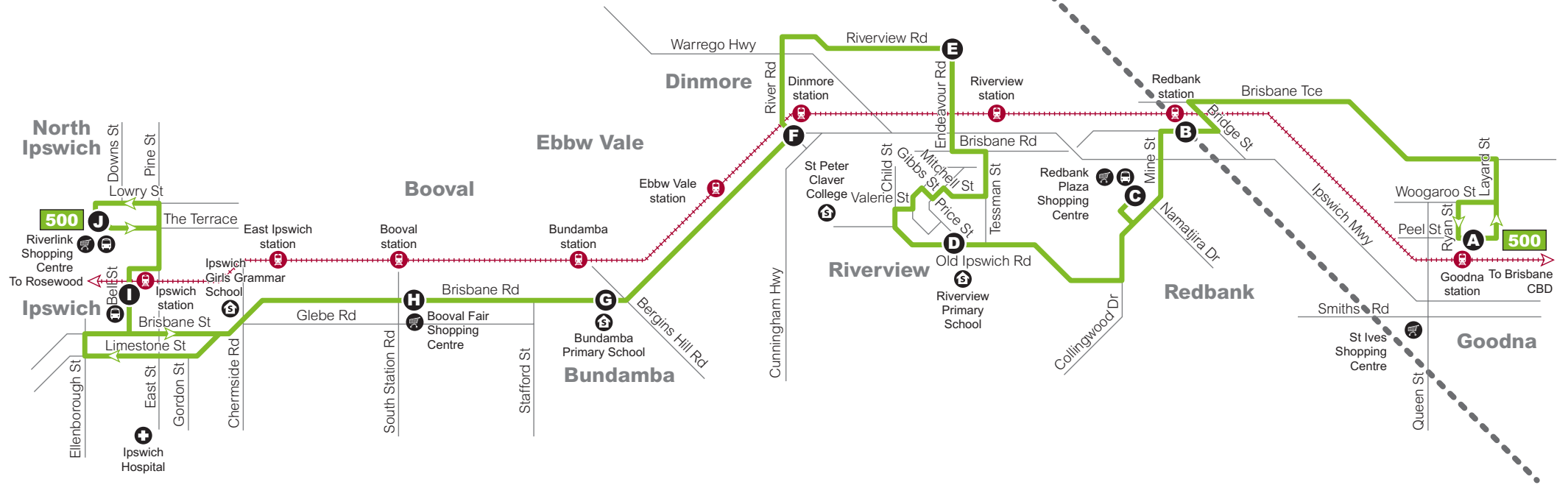
Route 500

- Servicing
- Riverlink Shopping Centre
- Ipswich
- Booval
- Ebbw Vale
- Dinmore
- Riverview
- Redbank
- Goodna



Key

- route 500
- zone boundary
- timing points
- bus interchange
- train line & station
- school
- shops
- hospital



Diagrammatic map - not to scale





Monday to Friday

map ref	Route number	500	500	500	500	500	500	500	500	500	500	500	500	500	500	500	500	500	500	500	
		am	am	am	am	am	am	am	am	am	am	pm	pm	pm	pm	pm	pm	pm	pm	pm	
A	Goodna station	-	-	-	7.38	8.08	8.38	9.08	9.38	10.38	11.38	12.38	1.38	2.38	3.43	4.13	4.43	5.13	5.43	6.13	6.43
 For real-time connecting train services, please download the My TransLink app, visit translink.com.au or call 13 12 30.																					
B	Redbank station	6.12	6.42	7.12	7.44	8.14	8.44	9.14	9.44	10.44	11.44	12.44	1.44	2.44	3.49	4.19	4.49	5.19	5.49	6.19	6.49
C	Redbank Plaza	6.15	6.45	7.16	7.48	8.18	8.48	9.18	9.48	10.48	11.48	12.48	1.48	2.48	3.53	4.23	4.53	5.23	5.53	6.23	6.53
D	Riverview Primary School	6.20	6.50	7.21	7.53	8.23	8.53	9.23	9.53	10.53	11.53	12.53	1.53	2.53	3.58	4.28	4.58	5.28	5.58	6.28	6.58
E	Riverview Gardens	6.26	6.56	7.27	7.59	8.29	8.59	9.29	9.59	10.59	11.59	12.59	1.59	2.59	4.04	4.34	5.04	5.34	6.04	6.34	7.04
F	Dinmore station	6.31	7.01	7.32	8.04	8.34	9.04	9.34	10.04	11.04	12.04	1.04	2.04	3.04	4.09	4.39	5.09	5.39	6.09	6.39	7.09
G	Bundamba Primary School	6.36	7.06	7.37	8.09	8.39	9.09	9.39	10.09	11.09	12.09	1.09	2.09	3.09	4.14	4.44	5.14	5.44	6.14	6.44	7.14
H	Booval Fair	6.39	7.09	7.40	8.12	8.42	9.12	9.42	10.12	11.12	12.12	1.12	2.12	3.12	4.17	4.47	5.17	5.47	6.17	6.47	7.17
I	Ipswich, Bell St stop A	6.51	7.21	7.54	8.26	8.56	9.26	9.56	10.26	11.26	12.26	1.26	2.26	3.26	4.31	5.01	5.31	6.01	6.31	7.01	7.31
 For real-time connecting train services, please download the My TransLink app, visit translink.com.au or call 13 12 30.																					
J	Riverlink Shopping Centre	-	-	-	-	9.01	9.31	10.01	10.31	11.31	12.31	1.31	2.31	3.31	4.36	5.06	5.36	6.06	6.36	7.06	7.36

Saturday

map ref	Route number	500	500	500	500	500	500	500	500	500	
		am	am	am	am	pm	pm	pm	pm	pm	
A	Goodna station	-	-	9.38	10.38	11.38	12.38	1.38	2.38	3.38	4.38
 For real-time connecting train services, please download the My TransLink app, visit translink.com.au or call 13 12 30.											
B	Redbank station	7.43	8.43	9.44	10.44	11.44	12.44	1.44	2.44	3.44	4.44
C	Redbank Plaza	7.46	8.46	9.48	10.48	11.48	12.48	1.48	2.48	3.48	4.48
D	Riverview Primary School	7.51	8.51	9.53	10.53	11.53	12.53	1.53	2.53	3.53	4.53
E	Riverview Gardens	7.57	8.57	9.59	10.59	11.59	12.59	1.59	2.59	3.59	4.59
F	Dinmore station	8.02	9.02	10.04	11.04	12.04	1.04	2.04	3.04	4.04	5.04
G	Bundamba Primary School	8.07	9.07	10.09	11.09	12.09	1.09	2.09	3.09	4.09	5.09
H	Booval Fair	8.10	9.10	10.12	11.12	12.12	1.12	2.12	3.12	4.12	5.12
I	Ipswich, Bell St stop A	8.22	9.22	10.26	11.26	12.26	1.26	2.26	3.26	4.26	5.26
 For real-time connecting train services, please download the My TransLink app, visit translink.com.au or call 13 12 30.											
J	Riverlink Shopping Centre	8.27	9.27	10.31	11.31	12.31	1.31	2.31	3.31	4.31	5.31

Sunday and public holidays*



map ref	Route number	500	500	500	500	500	500	500	500	500
		am	am	am	pm	pm	pm	pm	pm	pm
A	Goodna station	-	9.38	10.38	11.38	12.38	1.38	2.38	3.38	4.38
 For real-time connecting train services, please download the My TransLink app, visit translink.com.au or call 13 12 30.										
B	Redbank station	8.43	9.44	10.44	11.44	12.44	1.44	2.44	3.44	4.44
C	Redbank Plaza	8.46	9.48	10.48	11.48	12.48	1.48	2.48	3.48	4.48
D	Riverview Primary School	8.51	9.53	10.53	11.53	12.53	1.53	2.53	3.53	4.53
E	Riverview Gardens	8.57	9.59	10.59	11.59	12.59	1.59	2.59	3.59	4.59
F	Dinmore station	9.02	10.04	11.04	12.04	1.04	2.04	3.04	4.04	5.04
G	Bundamba Primary School	9.07	10.09	11.09	12.09	1.09	2.09	3.09	4.09	5.09
H	Booval Fair	9.10	10.12	11.12	12.12	1.12	2.12	3.12	4.12	5.12
I	Ipswich, Bell St stop A	9.22	10.26	11.26	12.26	1.26	2.26	3.26	4.26	5.26
 For real-time connecting train services, please download the My TransLink app, visit translink.com.au or call 13 12 30.										
J	Riverlink Shopping Centre	9.27	10.31	11.31	12.31	1.31	2.31	3.31	4.31	5.31

Explanations



- Bus does not travel via this location.

* Public holidays – generally, a Sunday timetable will operate on most gazetted public holidays. Please visit translink.com.au or call 13 12 30 for confirmation of public holiday timetables.



Monday to Friday

map ref	Route number	500	500	500	500	500	500	500	500	500	500	500	500	500	500	500	500	500	500	500	
		am	am	am	am	am	am	am	am	am	pm	pm	pm	pm	pm	pm	pm	pm	pm	pm	
J	Riverlink Shopping Centre stop A	-	-	-	-	8.36	9.06	9.36	10.36	11.36	12.36	1.36	2.36	3.16	3.51	4.21	4.51	5.21	5.51	6.21	7.21
 For real-time connecting train services, please download the My TransLink app, visit translink.com.au or call 13 12 30.																					
I	Ipswich, Bell St stop C	6.47	7.14	7.44	8.11	8.41	9.11	9.41	10.41	11.41	12.41	1.41	2.41	3.21	3.56	4.26	4.56	5.26	5.56	6.26	7.26
H	Booval Fair	6.53	7.21	7.51	8.18	8.48	9.18	9.48	10.48	11.48	12.48	1.48	2.48	3.28	4.03	4.33	5.03	5.33	6.03	6.33	7.32
G	Bundamba Primary School	6.55	7.23	7.53	8.20	8.50	9.20	9.50	10.50	11.50	12.50	1.50	2.50	3.30	4.05	4.35	5.05	5.35	6.05	6.35	7.34
F	Dinmore station	7.01	7.29	7.59	8.26	8.56	9.26	9.56	10.56	11.56	12.56	1.56	2.56	3.36	4.11	4.41	5.11	5.41	6.11	6.41	7.40
E	Riverview Gardens	7.06	7.34	8.04	8.31	9.01	9.31	10.01	11.01	12.01	1.01	2.01	3.01	3.41	4.16	4.46	5.16	5.46	6.16	6.46	7.45
D	Riverview Primary School	7.11	7.39	8.09	8.36	9.06	9.36	10.06	11.06	12.06	1.06	2.06	3.06	3.46	4.21	4.51	5.21	5.51	6.21	6.51	7.50
C	Redbank Plaza	-	-	-	8.43	9.13	9.43	10.13	11.13	12.13	1.13	2.13	3.13	3.53	4.28	4.58	5.28	5.58	6.28	6.58	7.56
B	Redbank station	7.19	7.49	8.19	8.48	9.18	9.48	10.18	11.18	12.18	1.18	2.18	3.18	3.58	4.33	5.03	5.33	6.03	6.33	7.03	8.00
 For real-time connecting train services, please download the My TransLink app, visit translink.com.au or call 13 12 30.																					
A	Goodna station	7.25	7.55	8.25	8.54	9.24	9.54	10.24	11.24	12.24	1.24	2.24	3.24	4.04	4.39	5.09	5.39	6.09	6.39	-	-

Saturday

map ref	Route number	500	500	500	500	500	500	500	500	500	500
		am	am	am	am	pm	pm	pm	pm	pm	pm
J	Riverlink Shopping Centre stop A	8.36	9.36	10.36	11.36	12.36	1.36	2.36	3.36	4.36	5.36
 For real-time connecting train services, please download the My TransLink app, visit translink.com.au or call 13 12 30.											
I	Ipswich, Bell St stop C	8.41	9.41	10.41	11.41	12.41	1.41	2.41	3.41	4.41	5.41
H	Booval Fair	8.47	9.48	10.48	11.48	12.48	1.48	2.48	3.48	4.48	5.48
G	Bundamba Primary School	8.49	9.50	10.50	11.50	12.50	1.50	2.50	3.50	4.50	5.50
F	Dinmore station	8.55	9.56	10.56	11.56	12.56	1.56	2.56	3.56	4.56	5.56
E	Riverview Gardens	9.00	10.01	11.01	12.01	1.01	2.01	3.01	4.01	5.01	6.01
D	Riverview Primary School	9.05	10.06	11.06	12.06	1.06	2.06	3.06	4.06	5.06	6.06
C	Redbank Plaza	9.11	10.13	11.13	12.13	1.13	2.13	3.13	4.13	5.13	6.13
B	Redbank station	9.15	10.18	11.18	12.18	1.18	2.18	3.18	4.18	5.18	6.18
 For real-time connecting train services, please download the My TransLink app, visit translink.com.au or call 13 12 30.											
A	Goodna station	9.21	10.24	11.24	12.24	1.24	2.24	3.24	4.24	-	-

Sunday and public holidays*

map ref	Route number	500	500	500	500	500	500	500	500	500	500
		am	am	am	am	pm	pm	pm	pm	pm	pm
J	Riverlink Shopping Centre stop A	8.36	9.36	10.36	11.36	12.36	1.36	2.36	3.36	4.36	5.36
 For real-time connecting train services, please download the My TransLink app, visit translink.com.au or call 13 12 30.											
I	Ipswich, Bell St stop C	8.41	9.41	10.41	11.41	12.41	1.41	2.41	3.41	4.41	5.41
H	Booval Fair	8.47	9.48	10.48	11.48	12.48	1.48	2.48	3.48	4.48	5.48
G	Bundamba Primary School	8.49	9.50	10.50	11.50	12.50	1.50	2.50	3.50	4.50	5.50
F	Dinmore station	8.55	9.56	10.56	11.56	12.56	1.56	2.56	3.56	4.56	5.56
E	Riverview Gardens	9.00	10.01	11.01	12.01	1.01	2.01	3.01	4.01	5.01	6.01
D	Riverview Primary School	9.05	10.06	11.06	12.06	1.06	2.06	3.06	4.06	5.06	6.06
C	Redbank Plaza	9.11	10.13	11.13	12.13	1.13	2.13	3.13	4.13	5.13	6.13
B	Redbank station	9.15	10.18	11.18	12.18	1.18	2.18	3.18	4.18	5.18	6.18
 For real-time connecting train services, please download the My TransLink app, visit translink.com.au or call 13 12 30.											
A	Goodna station	9.21	10.24	11.24	12.24	1.24	2.24	3.24	4.24	-	-

Explanations

- Bus does not travel via this location.

* Public holidays – generally, a Sunday timetable will operate on most gazetted public holidays. Please visit translink.com.au or call 13 12 30 for confirmation of public holiday timetables.