


Ticketing information

Ticket type	Where to buy tickets			
	Selected go card agents and on the TransLink website	TransLink bus operators ^	Queensland Rail selected stations	TransLink fare machines
TransLink go card A smart card that stores value for travel on TransLink services.	✓	*	✓	~
TransLink single # One-way ticket to reach your destination (not return). Final transfers must be made within two hours of ticket issue.		✓	✓	✓

Proof of concession entitlement must be presented upon request or full fare will be charged. Please visit translink.com.au for more information including where to buy a go card, or call TransLink on 13 12 30.

- * - Top up an existing go card only. ^ - Excludes Brisbane Transport.
- ~ - Top up an existing go card at all fare machines with adult go cards also available for purchase from selected fare machines at busway stations and bus interchanges.
- # - From 9 January 2017 passengers travelling through 4 zones or more will have their final destination transfer time extended a further 90 minutes. For additional information please visit translink.com.au

Track your bus in real-time with our MyTransLink app.



Also available for train, ferry and tram.

Timetable information

How to read this timetable

- Use the route map to find the two timing points you are located between.
- Locate these points on the timetable.
- Your bus is scheduled to arrive between the times shown for these points. For example, if your bus stop is situated between timing points **A** and **B** on the map, then the bus is scheduled to arrive between the times listed for **A** and **B**.

Please be advised that the times shown are approximate. We ask that passengers be at the bus stop no less than five minutes prior to the scheduled departure time.

Travel tips

- Pre-plan your trip at translink.com.au or call 13 12 30.
- Make sure you top up your go card or have the correct fare ready before boarding. If you have a concession card, have it ready to show the driver.
- Check the approaching bus is the service you require by looking at the destination sign.
- Raise your hand to signal to the driver that you want the bus to stop.
- Once you've boarded just sit back and enjoy the ride. If you need to stand, securely hold onto a handle. Don't forget to ring the bell when you need to alight, have your go card ready to touch off, and remain seated until the bus stops.
- If crossing the road after alighting, wait for the bus to move away and check the road is clear.



 **357, 359**

357 Brendale and Eatonvale to City (cityxpress)

359 Eatonvale to City (cityxpress)

Effective 12 December 2016

 **Zones effective 9 January 2017**

Route descriptions

357 Brendale and Eatonvale to City (cityxpress) servicing Brendale, Eatonvale, Eatons Hill, Albany Creek, Everton Park, Enoggera, Normanby and City. Operates Monday to Friday only

359 Eatonvale to City (cityxpress) servicing Eatonvale, Eatons Hill, Albany Creek, Everton Hills, Everton Park, Enoggera, Normanby and City. Operates 7 days.

Due to unforeseen circumstances, details on this timetable may change.



Download the MyTransLink app for the most relevant bus, train, ferry and tram information in the palm of your hand.




Visit translink.com.au or call 13 12 30





Zones effective 9 January 2017

Zone 2

Route 357

Servicing

- Brendale
- Eatonvale
- Eatons Hill
- Albany Creek
- Everton Park
- Enoggera
- Normanby
- City

Route 359

Servicing

- Eatonvale
- Eatons Hill
- Albany Creek
- Everton Hills
- Everton Park
- Enoggera
- Normanby
- City

Eatons Hill

Brendale

Albany Creek

McDowall

Everton Park

Enoggera

Alderley

Newmarket

Kelvin Grove

Red Hill

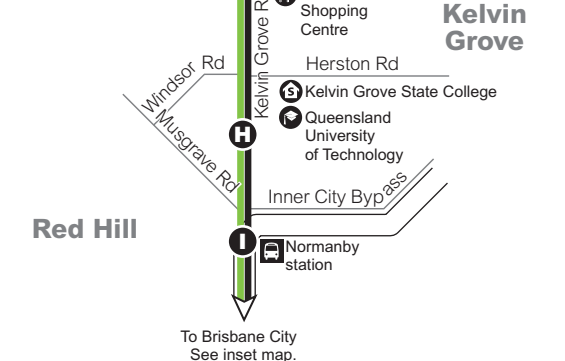
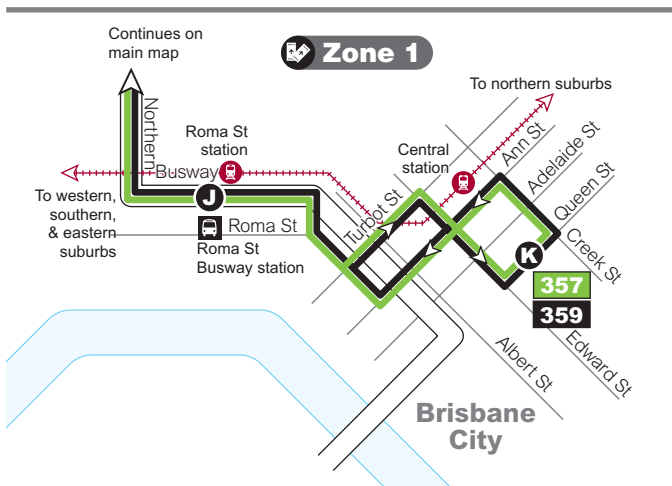
Brisbane City

Key



- route 357
- route 359
- ⋯ route 359 (occasional service)
- - - zone boundary
- A timing points
- Bus icon busway station
- Train icon train line & station
- School icon school
- University icon university/TAFE
- Shopping icon shops
- Park 'n' ride icon park 'n' ride

Diagrammatic map - not to scale



Zone 2

Zone 1

To Brisbane City
See inset map.

To Brisbane City

To Ferny Grove

To Brisbane City

Continues on main map



Routes

357, 359**Brendale and Eatonvale to City (cityxpress)**

servicing Brendale, Eatonvale, Eatons Hill, Albany Creek, Everton Hills, Everton Park, Enoggera, Normanby and City

Monday to Friday

map ref	Route number	357	359	357	359	357	359	357	359	357	359	357	359	357	359	357	359	359	359	359	
		am	am	am	am	am	am	am	am	am	am	am	am	am	am	am	am	am	am	am	pm
A	Brendale	5.53	-	-	-	6.28	-	6.43	-	-	7.03	-	-	7.23	-	-	-	-	-	-	-
B	Eatonvale	5.59	-	6.14	-	6.34	-	6.50	-	7.00	7.10	-	7.20	7.30	-	9.00	9.15	10.15	11.15	12.15	
C	Albany Village	6.11	6.25	6.26	6.40	6.46	6.55	7.02	7.10	7.12	7.22	7.25	7.32	7.42	8.20	9.12	9.25	10.25	11.25	12.23	
D	Explorer	-	6.32	-	6.47	-	7.02	-	7.17	-	-	7.32	-	-	8.25	-	9.34	10.34	11.34	12.29	
E	Boulevard	6.17	6.41	6.32	6.56	6.52	7.12	7.09	7.27	7.20	7.30	7.42	7.40	7.50	8.34	9.19	9.42	10.42	11.42	12.36	
F	Everton Park	6.30	6.54	6.45	7.09	7.05	7.28	7.25	7.43	7.36	7.46	7.58	7.56	8.06	8.44	9.29	9.50	10.50	11.50	12.46	
G	Enoggera	6.37	7.01	6.52	7.16	7.12	7.35	7.32	7.50	7.43	7.53	8.05	8.03	8.13	8.50	9.35	9.55	10.55	11.55	12.51	
H	Kelvin Grove	6.51	7.15	7.06	7.30	7.26	7.55	7.52	8.10	8.03	8.13	8.25	8.23	8.33	9.03	9.48	10.03	11.03	12.03	12.59	
I	Normanby station PL1	6.53	-	7.08	-	7.28	-	7.56	-	8.07	8.17	-	8.27	8.37	-	9.50	-	-	-	-	
J	Roma St Busway station PL2	6.56	7.20	7.11	7.35	7.31	8.05	8.02	8.20	8.13	8.23	8.35	8.33	8.43	9.08	9.53	10.08	11.08	12.08	1.04	
K	City, Queen St app Creek St stop 59	7.06	7.30	7.21	7.45	7.41	8.16	8.13	8.31	8.24	8.34	8.46	8.44	8.54	9.18	10.03	10.18	11.18	12.18	1.14	

Monday to Friday (cont...)

map ref	Route number	359	359	359	359	359	359	359	359
		pm	pm	pm	pm	pm	pm	pm	pm
A	Brendale	-	-	-	-	-	-	-	-
B	Eatonvale	1.15	2.15	-	-	5.15	6.00	7.15	8.10
C	Albany Village	1.23	2.23	3.35	4.25	5.29	6.10	7.25	8.19
D	Explorer	1.29	2.29	3.41	4.31	5.35	6.20	7.35	8.25
E	Boulevard	1.36	2.36	3.48	4.38	5.42	6.25	7.40	8.29
F	Everton Park	1.46	2.46	3.55	4.45	5.49	6.32	7.46	8.36
G	Enoggera	1.51	2.51	4.00	4.50	5.54	6.35	7.49	8.39
H	Kelvin Grove	1.59	2.59	4.11	5.01	6.05	6.45	7.56	8.47
I	Normanby station PL1	-	-	-	-	-	-	-	-
J	Roma St Busway station PL2	2.04	3.04	4.16	5.06	6.10	6.50	8.01	8.52
K	City, Queen St app Creek St stop 59	2.14	3.14	4.26	5.16	6.20	7.00	8.11	9.02

Saturday, Sunday & public holidays*

map ref	Route number	359	359	359	359	359	359	359	359	359	359	359	359
		am	am	am	am	pm	pm	pm	pm	pm	pm	pm	pm
A	Brendale	-	-	-	-	-	-	-	-	-	-	-	-
B	Eatonvale	8.09	9.09	10.09	11.09	12.09	1.09	2.09	3.09	4.09	5.09	6.09	7.09
C	Albany Village	8.19	9.19	10.20	11.20	12.20	1.19	2.19	3.19	4.19	5.19	6.19	7.19
D	Explorer	8.25	9.25	10.28	11.28	12.28	1.25	2.25	3.25	4.25	5.25	6.25	7.25
E	Boulevard	8.31	9.31	10.34	11.34	12.34	1.31	2.31	3.31	4.31	5.31	6.31	7.31
F	Everton Park	8.39	9.39	10.43	11.43	12.43	1.39	2.39	3.39	4.39	5.39	6.39	7.39
G	Enoggera	8.43	9.43	10.47	11.47	12.47	1.42	2.42	3.42	4.42	5.42	6.42	7.42
H	Kelvin Grove	8.53	9.53	10.58	11.58	12.58	1.52	2.52	3.52	4.52	5.52	6.52	7.52
I	Normanby station PL1	-	-	-	-	-	-	-	-	-	-	-	-
J	Roma St Busway station PL2	8.56	9.56	11.01	12.01	1.01	1.56	2.56	3.56	4.56	5.56	6.56	7.56
K	City, Queen St app Creek St stop 59	9.04	10.04	11.09	12.09	1.09	2.04	3.04	4.04	5.04	6.04	7.04	8.04

Explanations

- Bus does not travel via this location.

* Public holidays - generally, a Sunday timetable will operate on most gazetted public holidays.
Please visit translink.com.au or call 13 12 30 for confirmation of public holiday timetables.



Routes 357, 359

City to Eatonvale and Brendale (cityxpress)

servicing City, Normanby, Enoggera, Everton Park, Everton Hills, Albany Creek, Eatons Hill, Eatonvale and Brendale

Monday to Friday

map ref	Route number	359	359	359	359	359	359	359	357	357	359	359	357	357	359	357	359	357	359	357	
		am	am	am	am	pm	pm	pm	pm	pm	pm	pm	pm	pm	pm	pm	pm	pm	pm	pm	pm
K	City, Queen St app Creek St stop 59	8.10	9.15	10.15	11.15	12.15	1.15	2.35	2.55	3.20	3.35	4.00	4.20	4.35	4.45	4.55	5.05	5.10	5.20	5.30	
J	Roma St Busway station PL1	8.15	9.20	10.20	11.20	12.20	1.20	2.40	3.00	3.25	3.40	4.05	4.25	4.40	4.51	5.01	5.11	5.16	5.26	5.36	
I	Normanby station PL2	-	-	-	-	-	-	-	3.02	3.28	-	-	4.27	4.42	-	5.03	-	5.18	-	5.38	
H	Kelvin Grove	8.21	9.25	10.25	11.25	12.25	1.25	2.46	3.05	3.31	3.46	4.11	4.31	4.46	4.57	5.07	5.17	5.22	5.32	5.42	
G	Enoggera Mitchelton station	8.30	9.34	10.34	11.34	12.34	1.34	2.55	3.14	3.42	3.56	4.21	4.41	4.56	5.08	5.18	5.28	5.33	5.43	5.53	
F	Everton Park	8.34	9.38	10.38	11.38	12.38	1.38	3.17	3.18	3.49	4.05	4.30	4.50	5.05	5.18	5.28	5.38	5.43	5.53	6.03	
E	Boulevard	8.43	9.45	10.45	11.45	12.45	1.45	3.28	3.25	4.01	4.14	4.39	4.59	5.14	5.26	5.36	5.46	5.51	6.01	6.11	
D	Explorer	8.48	9.51	10.51	11.51	12.51	1.51	3.36	-	-	4.22	4.47	-	-	5.35	-	5.55	-	6.10	-	
C	Albany Village	8.55	9.56	10.56	11.56	12.56	1.56	3.46	3.35	4.09	4.30	4.55	5.08	5.23	5.45	5.44	6.05	5.59	6.20	6.19	
B	Eatonvale	9.09	10.08	11.08	12.08	1.08	2.08	-	3.47	4.21	4.44	5.09	5.22	5.37	-	5.58	-	6.13	-	6.33	
A	Brendale	-	-	-	-	-	-	-	-	4.31	-	-	5.32	-	-	-	-	6.21	-	-	

Monday to Friday (cont...)

map ref	Route number	359	357	359	359	359	359
		pm	pm	pm	pm	pm	pm
K	City, Queen St app Creek St stop 59	5.45	6.00	6.10	7.05	8.15	9.10
J	Roma St Busway station PL1	5.51	6.06	6.15	7.10	8.20	9.15
I	Normanby station PL2	-	6.08	-	-	-	-
H	Kelvin Grove	5.57	6.12	6.21	7.16	8.25	9.20
G	Enoggera Mitchelton station	6.06	6.21	6.30	7.25	8.33	9.27
F	Everton Park	6.11	6.26	6.35	7.30	8.37	9.30
E	Boulevard	6.21	6.36	6.44	7.39	8.45	9.37
D	Explorer	6.27	-	6.50	7.45	8.51	9.42
C	Albany Village	6.37	6.44	6.57	7.52	8.58	9.50
B	Eatonvale	-	6.54	7.07	8.02	9.08	9.59
A	Brendale	-	7.02	-	-	-	-

Saturday, Sunday & public holidays*

map ref	Route number	359	359	359	359	359	359	359	359	359	359	359	359	
		am	am	am	pm	pm	pm	pm	pm	pm	pm	pm	pm	
K	City, Queen St app Creek St stop 59	9.08	10.08	11.08	12.08	1.08	2.08	3.08	4.08	5.08	6.08	7.08	8.08	9.08
J	Roma St Busway station PL1	9.13	10.13	11.13	12.13	1.13	2.13	3.13	4.13	5.13	6.13	7.13	8.14	9.14
I	Normanby station PL2	-	-	-	-	-	-	-	-	-	-	-	-	-
H	Kelvin Grove	9.18	10.18	11.18	12.18	1.18	2.18	3.18	4.18	5.18	6.18	7.18	8.19	9.19
G	Enoggera Mitchelton station	9.24	10.24	11.24	12.26	1.26	2.26	3.26	4.26	5.26	6.26	7.24	8.25	9.25
F	Everton Park	9.27	10.27	11.27	12.29	1.29	2.29	3.29	4.29	5.29	6.29	7.27	8.28	9.28
E	Boulevard	9.33	10.33	11.33	12.35	1.35	2.35	3.35	4.35	5.38	6.38	7.35	8.35	9.35
D	Explorer	9.41	10.41	11.41	12.43	1.43	2.43	3.43	4.43	5.46	6.46	7.42	8.39	9.39
C	Albany Village	9.47	10.47	11.47	12.51	1.51	2.51	3.51	4.51	5.54	6.54	7.49	8.45	9.45
B	Eatonvale	9.57	10.57	11.57	1.01	2.01	3.01	4.01	5.01	6.04	7.04	7.59	8.54	9.54
A	Brendale	-	-	-	-	-	-	-	-	-	-	-	-	-

Please note

Route 350 journeys after 7.15pm from the City observe Hawkins, Leitchs Rd and Albany Village stops on journeys to Aspley Hypermarket. Please refer to 350 timetable.

Explanations

- Bus does not travel via this location.
- S During school terms only, service travels via Mitchelton station and Brookside A. During school holidays journey times may vary by approximately 16 minutes.
- * Public holidays - generally, a Sunday timetable will operate on most gazetted public holidays. Please visit translink.com.au or call 13 12 30 for confirmation of public holiday timetables.