


Ticketing information

Ticket type	Where to buy tickets			
	Selected go card agents and on the TransLink website	TransLink bus operators ^	Queensland Rail selected stations	TransLink fare machines
TransLink go card A smart card that stores value for travel on TransLink services.	✓	*	✓	~
TransLink single # One-way ticket to reach your destination (not return). Final transfers must be made within two hours of ticket issue.		✓	✓	✓

Proof of concession entitlement must be presented upon request or full fare will be charged. Please visit translink.com.au for more information including where to buy a go card, or call TransLink on 13 12 30.

* - Top up an existing go card only. ^ - Excludes Transport for Brisbane.

~ - Top up an existing go card at all fare machines with adult go cards also available for purchase from selected fare machines at busway stations and bus interchanges.

- Further conditions apply for single tickets. Passengers travelling through 4 zones or more will have their final transfer time extended a further 90 minutes in addition to the two hours.

**Track your bus
in real-time with our
MyTransLink app.**



Also available for train, ferry and tram.

Timetable information

How to read this timetable

1. Use the route map to find the two timing points you are located between.
2. Locate these points on the timetable.
3. Your bus is scheduled to arrive between the times shown for these points. For example, if your bus stop is situated between timing points **A** and **B** on the map, then the bus is scheduled to arrive between the times listed for **A** and **B**.

Please be advised that the times shown are approximate. We ask that passengers be at the bus stop no less than five minutes prior to the scheduled departure time.

Travel tips

1. Pre-plan your trip at translink.com.au or call 13 12 30.
2. Make sure you top up your go card or have the correct fare ready before boarding. If you have a concession card, have it ready to show the driver.
3. Check the approaching bus is the service you require by looking at the destination sign.
4. Raise your hand to signal to the driver that you want the bus to stop.
5. Once you've boarded just sit back and enjoy the ride. If you need to stand, securely hold onto a handle. Don't forget to ring the bell when you need to alight, have your go card ready to touch off, and remain seated until the bus stops.
6. If crossing the road after alighting, wait for the bus to move away and check the road is clear.

Due to unforeseen circumstances, details on this timetable may change.



Download the MyTransLink app for the most relevant bus, train, ferry and tram information in the palm of your hand.

TRANSLink

Visit translink.com.au or call 13 12 30



© The State of Queensland (Department of Transport and Main Roads) 2016
Printed April 2017

TRANSLink



310, N310

310 Brighton to City
via Airport Link

N310 City to Sandgate (NightLink)

Effective from 9 January 2017

Route descriptions

310 Brighton to City
via Airport Link
servicing Brighton, Sandgate, Deagon, Boondall, Virginia, Nundah, Toombul, RBWH, Fortitude Valley and City.
Operates 7 days.

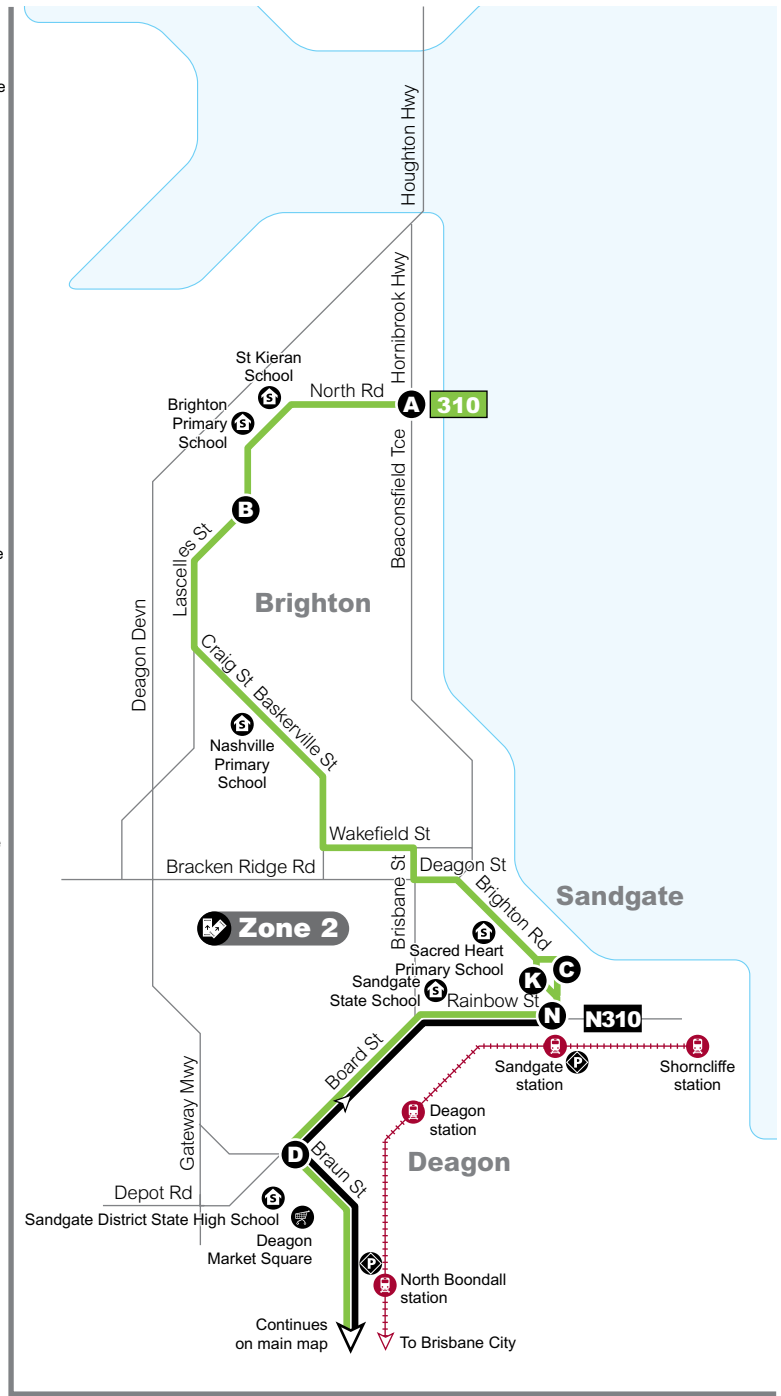
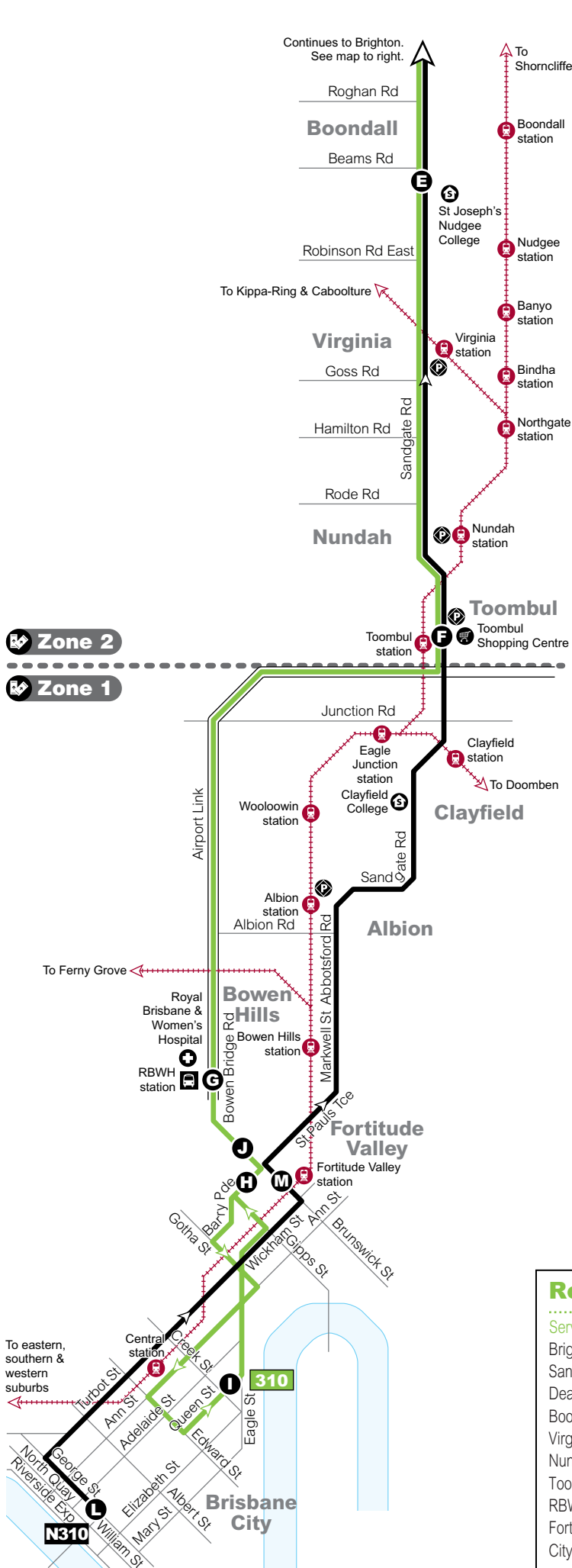
N310 City to Sandgate (NightLink)
servicing City, Fortitude Valley, Clayfield, Toombul, Nundah, Virginia, Boondall, Deagon and Sandgate.
Operates Saturday and Sunday only.



Dedicated to a better Brisbane



Queensland
Government



Route 310

- Servicing
- Brighton
- Sandgate
- Deagon
- Fortitude Valley
- Clayfield
- Toombul
- Nundah
- Toombul
- Virginia
- RBWH
- Fortitude Valley
- City

Route N310

- Servicing
- City
- Fortitude Valley
- Clayfield
- Toombul
- Nundah
- Virginia
- Boondall
- Deagon
- Sandgate

Key

- route 310
- route N310
- zone boundary
- timing points
- busway station
- train line & station
- school
- shops
- hospital
- park 'n' ride

Diagrammatic map - not to scale



Route 310

Brighton to City via Airport Link

servicing Brighton, Sandgate, Deagon, Boondall, Virginia, Nundah, Toombul, RBWH, Fortitude Valley and City

Monday to Friday

map ref	Route number	310	310	310	310	310	310	310	310	310	310	310	310	310	310	310	310	310	
		am	am	am	am	am	am	am	am	am	am	pm	pm	pm	pm	pm	pm	pm	pm
A	Hornibrook Hwy at Eventide	5.32	6.10	6.35	7.05	7.25	8.20	8.55	9.50	10.56	11.51	12.51	1.51	3.00	4.10	5.20	5.58	7.03	7.59
B	Brighton near Speight St	5.36	6.15	6.41	7.11	7.31	8.28	9.02	9.57	11.02	11.57	12.57	1.57	3.06	4.16	5.26	6.04	7.08	8.04
C	Sandgate Central	5.44	6.24	6.50	7.20	7.40	8.38	9.11	10.05	11.09	12.04	1.04	2.04	3.14	4.24	5.32	6.10	7.17	8.13
D	Sandgate High near Loftus St	-	6.28	6.56	7.26	7.46	8.44	9.16	10.10	11.14	12.09	1.09	2.09	3.18	4.28	5.37	6.15	7.21	8.17
E	Sandgate Rd at Nudgee College	-	6.35	7.07	7.41	8.01	8.50	9.20	10.14	11.18	12.13	1.13	2.13	3.23	4.33	5.42	6.20	7.28	8.24
F	Toombul, Sandgate Rd stop 32	-	6.43	7.19	7.55	8.15	9.02	9.30	10.22	11.26	12.21	1.21	2.21	3.32	4.42	5.54	6.32	7.36	8.32
G	RBWH station PL1	-	6.53	7.29	8.05	8.25	9.12	9.40	10.32	11.36	12.31	1.31	2.31	3.44	4.54	6.06	6.44	7.46	8.42
H	Barry Pde near Gipps St stop 230	-	6.58	7.36	8.14	8.34	9.17	9.47	10.37	11.41	12.36	1.36	2.36	3.53	5.03	6.16	6.52	7.51	8.47
I	City, Queen St stop 60	-	7.07	7.45	8.24	8.44	9.27	9.56	10.45	11.49	12.44	1.44	2.44	4.03	5.13	6.26	7.00	8.00	8.56

Saturday, Sunday & public holiday*

map ref	Route number	310	310	310	310	310	310	310	310	310	310	
		am	am	am	am	am	pm	pm	pm	pm	pm	
A	Hornibrook Hwy at Eventide	6.50	7.50	8.50	9.50	10.50	11.50	12.50	1.55	2.55	3.55	4.55
B	Brighton near Speight St	6.54	7.54	8.54	9.54	10.54	11.57	12.57	2.01	3.01	4.01	5.01
C	Sandgate Central	7.02	8.02	9.02	10.02	11.02	12.05	1.05	2.09	3.09	4.09	5.09
D	Sandgate High near Loftus St	7.06	8.06	9.06	10.06	11.06	12.09	1.09	2.13	3.13	4.13	5.13
E	Sandgate Rd at Nudgee College	7.10	8.10	9.10	10.10	11.10	12.14	1.14	2.17	3.17	4.17	5.17
F	Toombul, Sandgate Rd stop 32	7.19	8.19	9.19	10.19	11.19	12.25	1.25	2.27	3.27	4.27	5.27
G	RBWH station PL1	7.30	8.30	9.30	10.30	11.30	12.37	1.37	2.39	3.39	4.39	5.39
H	Barry Pde near Gipps St stop 230	7.34	8.34	9.34	10.34	11.34	12.43	1.43	2.44	3.44	4.44	5.44
I	City, Queen St stop 60	7.44	8.44	9.44	10.44	11.44	12.54	1.54	2.54	3.54	4.54	5.54

Explanations

- Bus does not travel via this location.
- * Public holidays - generally, a Sunday timetable will operate on most gazetted public holidays. Please visit translink.com.au or call 13 12 30 for confirmation of public holiday timetables.



City to Brighton via Airport Link

servicing City, Fortitude Valley, RBWH, Toombul, Nundah, Virginia, Boondall, Deagon, Sandgate and Brighton

Monday to Friday

map ref	Route number	310	310	310	310	310	310	310	310	310	310	310	310	310	310	
		am	am	am	am	am	pm	pm	pm	pm	pm	pm	pm	pm	pm	
1	City, Queen St stop 60	7.50	8.50	10.00	10.55	11.55	12.55	2.00	3.00	4.10	4.45	5.20	6.00	7.05	8.05	9.00
J	Brunswick St near St Pauls Tce stop 5	7.56	8.56	10.06	11.01	12.01	1.01	2.06	3.06	4.17	4.52	5.33	6.07	7.11	8.09	9.04
G	RBWH station PL2	8.02	9.03	10.11	11.06	12.06	1.06	2.11	3.11	4.22	4.57	5.38	6.13	7.16	8.15	9.10
F	Toombul, Sandgate Rd stop 32	8.11	9.12	10.20	11.15	12.15	1.15	2.20	3.20	4.31	5.06	5.47	6.22	7.25	8.24	9.19
E	Sandgate Rd at Nudgee College	8.21	9.21	10.28	11.23	12.23	1.23	2.28	3.34	4.45	5.20	5.58	6.33	7.34	8.33	9.28
D	Sandgate High near Loftus St	8.28	9.26	10.33	11.28	12.28	1.28	2.33	3.40	4.53	5.28	6.06	6.39	7.38	8.36	9.31
K	Bowser St near Sandgate Station	8.33	9.30	10.37	11.32	12.32	1.32	2.37	3.45	4.58	5.33	6.10	6.43	7.40	8.38	9.33
B	Brighton near Speight St	8.43	9.39	10.44	11.39	12.39	1.39	2.44	3.54	5.07	5.42	6.19	6.52	7.49	8.46	9.41
A	Hornibrook Hwy at Eventide	8.49	9.45	10.52	11.47	12.47	1.47	2.52	4.02	5.15	5.50	6.27	6.58	7.55	8.52	9.47

Saturday, Sunday & public holiday*

map ref	Route number	310	310	310	310	310	310	310	310	310	310	
		am	am	am	am	am	pm	pm	pm	pm	pm	
1	City, Queen St stop 60	7.53	8.53	9.53	10.53	11.53	12.58	1.58	2.58	3.58	4.58	5.58
J	Brunswick St near St Pauls Tce stop 5	7.58	9.00	10.00	11.00	12.00	1.05	2.05	3.05	4.05	5.05	6.04
G	RBWH station PL2	8.01	9.03	10.03	11.03	12.03	1.08	2.08	3.08	4.08	5.08	6.07
F	Toombul, Sandgate Rd stop 32	8.10	9.12	10.12	11.12	12.12	1.17	2.17	3.17	4.17	5.17	6.15
E	Sandgate Rd at Nudgee College	8.19	9.21	10.21	11.21	12.21	1.26	2.26	3.26	4.26	5.26	6.24
D	Sandgate High near Loftus St	8.25	9.27	10.27	11.27	12.27	1.32	2.32	3.32	4.32	5.32	6.28
K	Bowser St near Sandgate Station	8.28	9.30	10.30	11.30	12.30	1.35	2.35	3.35	4.35	5.35	6.31
B	Brighton near Speight St	8.35	9.39	10.39	11.39	12.39	1.44	2.44	3.44	4.44	5.44	6.39
A	Hornibrook Hwy at Eventide	8.41	9.45	10.45	11.45	12.45	1.50	2.50	3.50	4.50	5.50	6.45



City to Sandgate (NightLink)

servicing City, Fortitude Valley, Clayfield, Toombul, Nundah, Virginia, Boondall, Deagon and Sandgate

Saturday & Sunday

map ref	Route number	N310	N310	N310	N310
		am	am	am	am
L	George St stop 116	12.00	1.15	2.30	3.45
M	Brunswick St stop 211 near Wickham St	12.03	1.18	2.33	3.48
F	Toombul, Sandgate Rd stop 32	A12.16	A1.31	A2.46	A4.01
E	Sandgate Rd at Nudgee College	A12.25	A1.40	A2.55	A4.10
D	Sandgate High near Loftus St	A12.30	A1.45	A3.00	A4.15
N	Sandgate station	A12.33	A1.48	A3.03	A4.18

Please note

Route N310 is a NightLink service that drops passengers anywhere along the route where it is safe to do so. Service does not operate on public holidays.

Explanations

A Set down only after Toombul stop 32.

* Public holidays - generally, a Sunday timetable will operate on most gazetted public holidays. Please visit translink.com.au or call 13 12 30 for confirmation of public holiday timetables.