



Ticketing information

Ticket type	Where to buy tickets			
 	Selected go card agents and on the TransLink website	TransLink bus operators [^]	Queensland Rail selected stations	TransLink fare machines
	✓	*	✓	~
TransLink go card A smart card that stores value for travel on TransLink services.	✓	*	✓	~
TransLink single # One-way ticket to reach your destination (not return). Final transfers must be made within two hours of ticket issue.		✓	✓	✓

Proof of concession entitlement must be presented upon request or full fare will be charged. Please visit translink.com.au for more information including where to buy a go card, or call TransLink on 13 12 30.

* – Top up an existing go card only. ^ – Excludes Brisbane Transport.

~ – Top up an existing go card at all fare machines with adult go cards also available for purchase from selected fare machines at busway stations and bus interchanges.

– Further conditions apply for single tickets. Passengers travelling through 4 zones or more will have their final transfer time extended a further 90 minutes in addition to the two hours.

Track your bus
in real-time with our
MyTransLink app.



Also available for train, ferry and tram.

Timetable information

How to read this timetable

- Use the route map to find the two timing points you are located between.
- Locate these points on the timetable.
- Your bus is scheduled to arrive between the times shown for these points. For example, if your bus stop is situated between timing points **A** and **B** on the map, then the bus is scheduled to arrive between the times listed for **A** and **B**.

Please be advised that the times shown are approximate. We ask that passengers be at the bus stop no less than five minutes prior to the scheduled departure time.

Travel tips

- Pre-plan your trip at translink.com.au or call 13 12 30.
- Make sure you top up your go card or have the correct fare ready before boarding. If you have a concession card, have it ready to show the driver.
- Check the approaching bus is the service you require by looking at the destination sign.
- Raise your hand to signal to the driver that you want the bus to stop.
- Once you've boarded just sit back and enjoy the ride. If you need to stand, securely hold onto a handle. Don't forget to ring the bell when you need to alight, have your go card ready to touch off, and remain seated until the bus stops.
- If crossing the road after alighting, wait for the bus to move away and check the road is clear.

Your **Eastern Region** bus operator



Route descriptions

- 255** Cleveland to Birkdale station servicing Cleveland, Alexandra Hills, Wellington Point and Birkdale.
Operates Monday to Saturday only.

251, 252, 255

- 251** Ormiston to Brisbane City via Alexandra Hills
Express - The Sleeman Centre to Buranda busway station

- 252** Capalaba to Cleveland via Ormiston and Alexandra Hills

- 255** Cleveland to Birkdale via Wellington Point

Effective from 9 January 2017

Route descriptions

- 251** Ormiston to Brisbane City servicing Ormiston, Alexandra Hills, Capalaba park 'n' ride, Capalaba, Chandler and Brisbane City.
Operates Monday to Friday only.

- 252** Capalaba to Cleveland servicing Capalaba, Metro South TAFE, Alexandra Hills, Wellington Point, Ormiston and Cleveland.
Operates Monday to Saturday only.

See inside panel for 255 route description.

TLCXTT003

Due to unforeseen circumstances, details on this timetable may change.



Download the MyTransLink app for the most relevant bus, train, ferry and tram information in the palm of your hand.



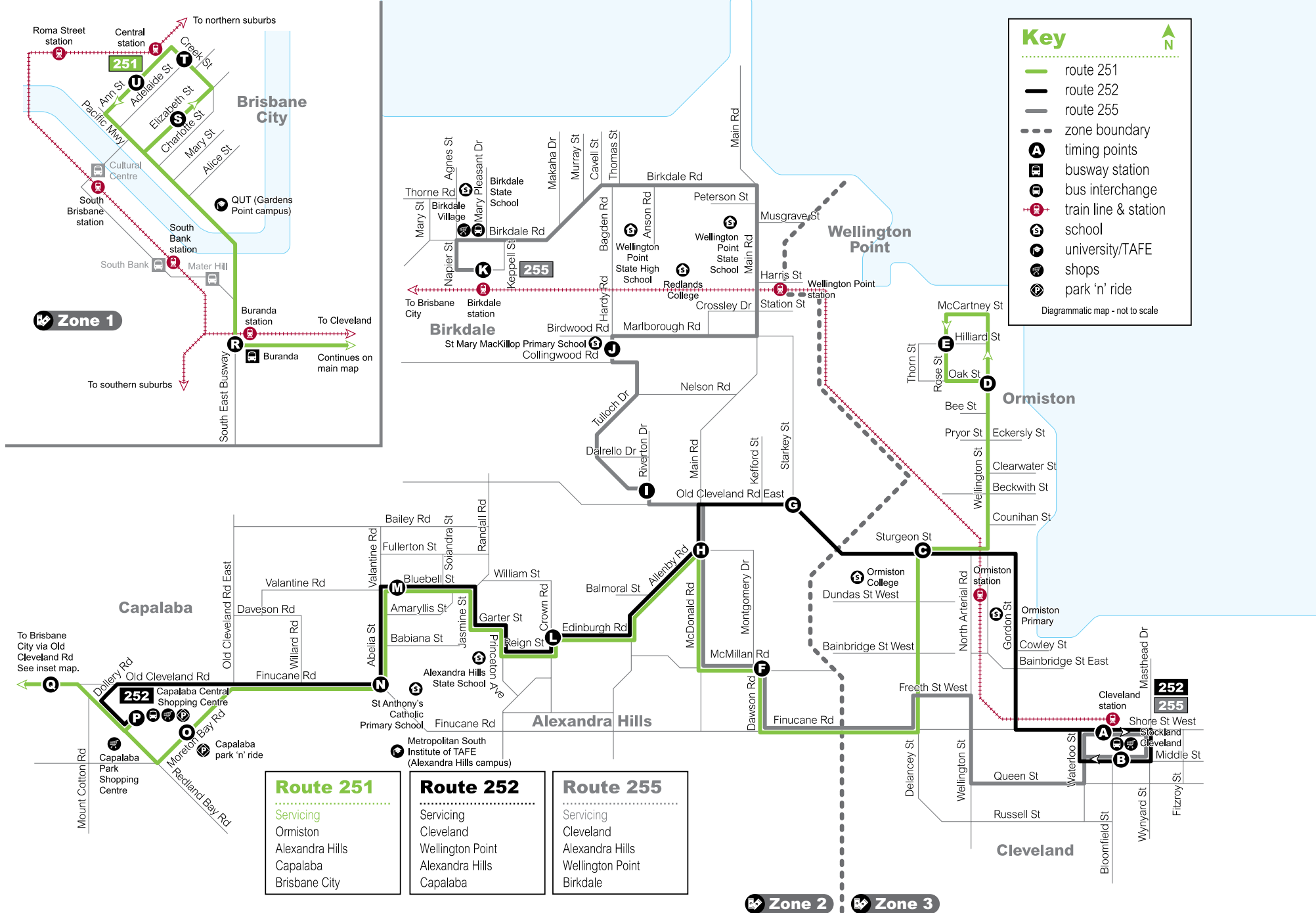
© The State of Queensland (Department of Transport and Main Roads) 2016
Printed December 2016





Routes 251, 252, 255

Route map





Ormiston to Brisbane City

servicing Ormiston, Alexandra Hills, Capalaba park 'n' ride, Capalaba and Chandler Express - The Sleeman Centre to Buranda busway station



Brisbane City to Ormiston

servicing Chandler, Capalaba, Capalaba park 'n' ride, Alexandra Hills and Ormiston Express - Buranda busway station to The Sleeman Centre

Monday to Friday

map ref	Route number	251	251	251	251
		am	am	am	am
E	Ormiston, Rose St	5.42	6.12	6.42	7.12
G	Ormiston, Sturgeon St	5.47	6.17	6.47	7.17
F	Dawson Rd near McMillan Rd	5.52	6.22	6.52	7.22
L	Edinburgh Rd near Crown Rd	5.58	6.29	6.59	7.29
M	Valentine Shopping Centre, Bluebell St	6.02	6.34	7.04	7.34
N	Metro South TAFE	6.04	6.38	7.08	7.38
O	Capalaba park 'n' ride (P1)	6.10	6.44	7.14	7.44
P	Capalaba interchange stop E	6.12	6.46	7.16	7.46
Q	The Sleeman Centre stop C	6.20	6.54	7.26	7.56
R	Buranda busway station	6.38	7.12	7.48	8.18
S	City, Elizabeth St stop 85	6.48	7.22	7.58	8.28
T	City, Creek St app Adelaide stop 149A	6.52	7.26	8.02	8.32
U	City, Ann St at City Hall stop 12	6.56	7.30	8.06	8.36

Monday to Friday

map ref	Route number	251	251	251	251
		pm	pm	pm	pm
S	City, Elizabeth St stop 85	4.08	4.38	5.08	5.38
T	City, Creek St app Adelaide stop 149A	4.12	4.42	5.12	5.41
U	City, Ann St at City Hall stop 12	4.16	4.46	5.16	5.45
R	Buranda busway station	4.23	4.53	5.23	5.52
Q	The Sleeman Centre stop D	4.41	5.11	5.41	6.10
P	Capalaba interchange stop D	4.51	5.21	5.51	6.20
O	Capalaba park 'n' ride (P2)	4.56	5.26	5.56	6.25
N	Metro South TAFE	5.02	5.32	6.02	6.31
M	Valentine Shopping Centre, Bluebell St	5.04	5.34	6.04	6.33
L	Edinburgh Rd near Crown Rd	5.08	5.38	6.08	6.37
F	Dawson Rd near McMillan Rd	5.14	5.44	6.14	6.43
G	Ormiston, Sturgeon St	5.19	5.49	6.19	6.48
D	Wellington St near Oak St	5.24	5.54	6.24	6.53



Capalaba to Cleveland

servicing Metro South TAFE, Alexandra Hills, Wellington Point and Ormiston

Monday to Friday

map ref	Route number	252	252	252	252	252	252	252	252	252	252	252	
		am	am	am	am	am	pm	pm	pm	pm	pm	pm	
P	Capalaba interchange stop A	-	7.38	8.38	9.38	10.38	11.38	12.38	1.38	2.38	3.38	4.38	5.38
N	Metro South TAFE	-	7.44	8.44	9.44	10.44	11.44	12.44	1.44	2.44	3.44	4.44	5.44
M	Valentine Shopping Centre, Bluebell St	-	7.46	8.46	9.46	10.46	11.46	12.46	1.46	2.46	3.46	4.46	5.46
L	Edinburgh Rd near Crown Rd	-	7.50	8.50	9.50	10.50	11.50	12.50	1.50	2.50	3.50	4.50	5.50
G	Old Cleveland Rd near Starkey St	-	7.55	8.55	9.55	10.55	11.55	12.55	1.55	2.55	3.55	4.55	5.55
C	Sturgeon St near Delancey St	-	7.57	8.57	9.57	10.57	11.57	12.57	1.57	2.57	3.57	4.57	5.57
<p> For real-time connecting train services, please download the My TransLink app, visit translink.com.au or call 13 12 30.</p>													
A	Cleveland station	7.04	8.02	9.02	10.02	11.02	12.02	1.02	2.02	3.02	4.02	5.02	6.02
<p> For real-time connecting train services, please download the My TransLink app, visit translink.com.au or call 13 12 30.</p>													
B	Cleveland Shopping Centre	7.06	8.04	9.04	10.04	11.04	12.04	1.04	2.04	3.04	4.04	5.04	6.04
C	Sturgeon St near Delancey St	7.11	8.09	9.09	10.09	11.09	12.09	1.09	2.09	3.09	4.09	5.09	-
G	Old Cleveland Rd near Starkey St	7.13	8.11	9.11	10.11	11.11	12.11	1.11	2.11	3.11	4.11	5.11	-
L	Edinburgh Rd near Crown St	7.18	8.16	9.16	10.16	11.16	12.16	1.16	2.16	3.16	4.16	5.16	-
M	Valentine Shopping Centre, Bluebell St	7.22	8.20	9.20	10.20	11.20	12.20	1.20	2.20	3.20	4.20	5.20	-
N	Metro South TAFE	7.24	8.22	9.22	10.22	11.22	12.22	1.22	2.22	3.22	4.22	5.22	-
P	Capalaba interchange	7.30	8.28	9.28	10.28	11.28	12.28	1.28	2.28	3.28	4.28	5.28	-

Saturday

map ref	Route number	252	252	252	252	252
		am	am	am	pm	pm
P	Capalaba interchange stop A	7.35	9.35	11.35	1.35	3.35
N	Metro South TAFE	7.41	9.41	11.41	1.41	3.41
M	Valentine Shopping Centre, Bluebell St	7.43	9.43	11.43	1.43	3.43
L	Edinburgh Rd near Crown Rd	7.47	9.47	11.47	1.47	3.47
G	Old Cleveland Rd near Starkey St	7.52	9.52	11.52	1.52	3.52
C	Sturgeon St near Delancey St	7.54	9.54	11.54	1.54	3.54
<p> For real-time connecting train services, please download the My TransLink app, visit translink.com.au or call 13 12 30.</p>						
A	Cleveland station	7.59	9.59	11.59	1.59	3.59
<p> For real-time connecting train services, please download the My TransLink app, visit translink.com.au or call 13 12 30.</p>						
B	Cleveland Shopping Centre	8.01	10.01	12.01	2.01	4.01
C	Sturgeon St near Delancey St	8.06	10.06	12.06	2.06	4.06
G	Old Cleveland Rd near Starkey St	8.08	10.08	12.08	2.08	4.08
L	Edinburgh Rd near Crown St	8.13	10.13	12.13	2.13	4.13
M	Valentine Shopping Centre, Bluebell St	8.17	10.17	12.17	2.17	4.17
N	Metro South TAFE	8.19	10.19	12.19	2.19	4.19
P	Capalaba interchange	8.25	10.25	12.25	2.25	4.25

Explanations



P1 Platform 1

P2 Platform 2



- Bus does not travel via this location.

Public Holidays – please visit translink.com.au or call **13 12 30** for confirmation of public holiday timetables.


Monday to Friday

map ref	Route number	255	255	255	255	255	255	255	255	255	255	255	255	
		am	am	am	am	pm	pm	pm	pm	pm	pm	pm	pm	
 For real-time connecting train services, please download the My TransLink app, visit translink.com.au or call 13 12 30 .														
K	Birkdale station	8.30	9.45	10.45	11.45	12.45	1.45	2.45	3.45	4.45	5.45	6.08	6.33	7.03
J	Hardy Rd near Collingwood Rd	8.43	9.58	10.58	11.58	12.58	1.58	2.58	3.58	4.58	5.58	6.21	6.46	7.16
I	Tulloch Dr near Riverton Dr	8.47	10.02	11.02	12.02	1.02	2.02	3.02	4.02	5.02	6.02	6.25	6.50	7.20
H	McDonald Rd near Allenby Rd	8.50	10.05	11.05	12.05	1.05	2.05	3.05	4.05	5.05	6.05	6.28	6.53	7.23
F	Dawson Rd near McMillan Rd	8.52	10.07	11.07	12.07	1.07	2.07	3.07	4.07	5.07	6.07	6.30	6.55	7.25
A	Cleveland station	9.01	10.16	11.16	12.16	1.16	2.16	3.16	4.16	5.16	6.16	6.39	7.04	7.34
 For real-time connecting train services, please download the My TransLink app, visit translink.com.au or call 13 12 30 .														
B	Cleveland Shopping Centre	9.03	10.18	11.18	12.18	1.18	2.18	3.18	4.18	5.18	6.18	6.41	7.06	7.36


Saturday

map ref	Route number	255	255	255	255	255	
		am	am	am	pm	pm	
 For real-time connecting train services, please download the My TransLink app, visit translink.com.au or call 13 12 30 .							
K	Birkdale station	7.20	9.20	11.20	1.20	3.20	5.20
J	Hardy Rd near Collingwood Rd	7.33	9.33	11.33	1.33	3.33	5.33
I	Tulloch Dr near Riverton Dr	7.37	9.37	11.37	1.37	3.37	5.37
H	McDonald Rd near Allenby Rd	7.40	9.40	11.40	1.40	3.40	5.40
F	Dawson Rd near McMillan Rd	7.42	9.42	11.42	1.42	3.42	5.42
A	Cleveland station	7.51	9.51	11.51	1.51	3.51	5.51
 For real-time connecting train services, please download the My TransLink app, visit translink.com.au or call 13 12 30 .							
B	Cleveland Shopping Centre	7.53	9.53	11.53	1.53	3.53	5.53

Monday to Friday

map ref	Route number	255	255	255	255	255	255	255	255	255	255	255	255	
		am	am	am	am	am	am	pm	pm	pm	pm	pm	pm	
B	Cleveland Shopping Centre	5.56	6.26	6.56	7.57	8.57	10.12	11.12	12.12	1.12	2.12	3.12	4.12	5.12
F	Dawson Rd near McMillan Rd	6.07	6.37	7.07	8.08	9.08	10.23	11.23	12.23	1.23	2.23	3.23	4.23	5.23
H	McDonald Rd near Allenby Rd	6.09	6.39	7.09	8.10	9.10	10.25	11.25	12.25	1.25	2.25	3.25	4.25	5.25
I	Tulloch Dr near Riverton Dr	6.11	6.41	7.11	8.12	9.12	10.27	11.27	12.27	1.27	2.27	3.27	4.27	5.27
J	Hardy Rd near Collingwood Rd	6.15	6.45	7.15	8.16	9.16	10.31	11.31	12.31	1.31	2.31	3.31	4.31	5.31
K	Birkdale station	6.27	6.57	7.27	8.28	9.28	10.43	11.43	12.43	1.43	2.43	3.43	4.43	5.43
 For real-time connecting train services, please download the My TransLink app, visit translink.com.au or call 13 12 30 .														

Saturday

map ref	Route number	255	255	255	255	255	
		am	am	am	pm	pm	
B	Cleveland Shopping Centre	6.42	8.42	10.42	12.42	2.42	4.42
F	Dawson Rd near McMillan Rd	6.53	8.53	10.53	12.53	2.53	4.53
H	McDonald Rd near Allenby Rd	6.55	8.55	10.55	12.55	2.55	4.55
I	Tulloch Dr near Riverton Dr	6.57	8.57	10.57	12.57	2.57	4.57
J	Hardy Rd near Collingwood Rd	7.01	9.01	11.01	1.01	3.01	5.01
K	Birkdale station	7.13	9.13	11.13	1.13	3.13	5.13
 For real-time connecting train services, please download the My TransLink app, visit translink.com.au or call 13 12 30 .							

Explanations

- Bus does not travel via this location.

Public Holidays – please visit translink.com.au or call **13 12 30** for confirmation of public holiday timetables.