


# Ticketing information

Ticket type	Where to buy tickets			
	Selected go card agents and on the TransLink website	TransLink bus operators <sup>^</sup>	Queensland Rail selected stations	TransLink fare machines
<b>TransLink go card</b> A smart card that stores value for travel on TransLink services.	✓	*	✓	~
<b>TransLink single #</b> One-way ticket to reach your destination (not return). Final transfers must be made within two hours of ticket issue.		✓	✓	✓

Proof of concession entitlement must be presented upon request or full fare will be charged. Please visit [translink.com.au](http://translink.com.au) for more information including where to buy a go card, or call TransLink on 13 12 30.

\* – Top up an existing go card only. ^ – Excludes Transport for Brisbane.

~ – Top up an existing go card at all fare machines with adult go cards also available for purchase from selected fare machines at busway stations and bus interchanges.

# – Further conditions apply for single tickets. Passengers travelling through 4 zones or more will have their final transfer time extended a further 90 minutes in addition to the two hours.

# Timetable information

## How to read this timetable

1. Use the route map to find the two timing points you are located between.
2. Locate these points on the timetable.
3. Your bus is scheduled to arrive between the times shown for these points. For example, if your bus stop is situated between timing points **A** and **B** on the map, then the bus is scheduled to arrive between the times listed for **A** and **B**.

Please be advised that the times shown are approximate. We ask that passengers be at the bus stop no less than five minutes prior to the scheduled departure time.

## Travel tips

1. Pre-plan your trip at [translink.com.au](http://translink.com.au) or call 13 12 30.
2. Make sure you top up your go card or have the correct fare ready before boarding. If you have a concession card, have it ready to show the driver.
3. Check the approaching bus is the service you require by looking at the destination sign.
4. Raise your hand to signal to the driver that you want the bus to stop.
5. Once you've boarded just sit back and enjoy the ride. If you need to stand, securely hold onto a handle. Don't forget to ring the bell when you need to alight, have your go card ready to touch off, and remain seated until the bus stops.
6. If crossing the road after alighting, wait for the bus to move away and check the road is clear.

Track your bus  
in real-time with our  
MyTransLink app.



Also available for train, ferry and tram.



# 223, 224, 225


**223** Wynnum to Manly  
(clockwise loop)


**224** Wynnum to Manly  
(anti-clockwise loop)

**225** Wynnum to Carindale

Effective from 9 January 2017

## Route descriptions

**223** Wynnum to Manly  
(clockwise loop)  
 servicing Wynnum, Manly, Lota, Manly West and back to Wynnum. Operates Monday to Saturday only.

**224** Wynnum to Manly  
(anti-clockwise loop)  
 servicing Wynnum, Manly West, Lota, Manly and back to Wynnum. Operates 7 days.

**225** Wynnum to Carindale  
 servicing Wynnum, Tingalpa, Belmont and Carindale. Operates Monday to Friday only.

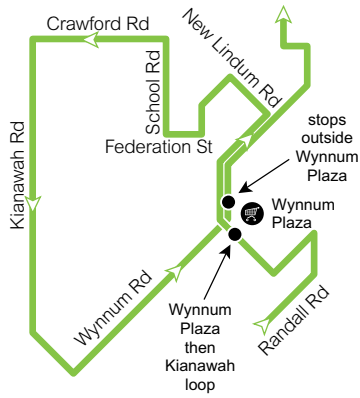
Due to unforeseen circumstances, details on this timetable may change.



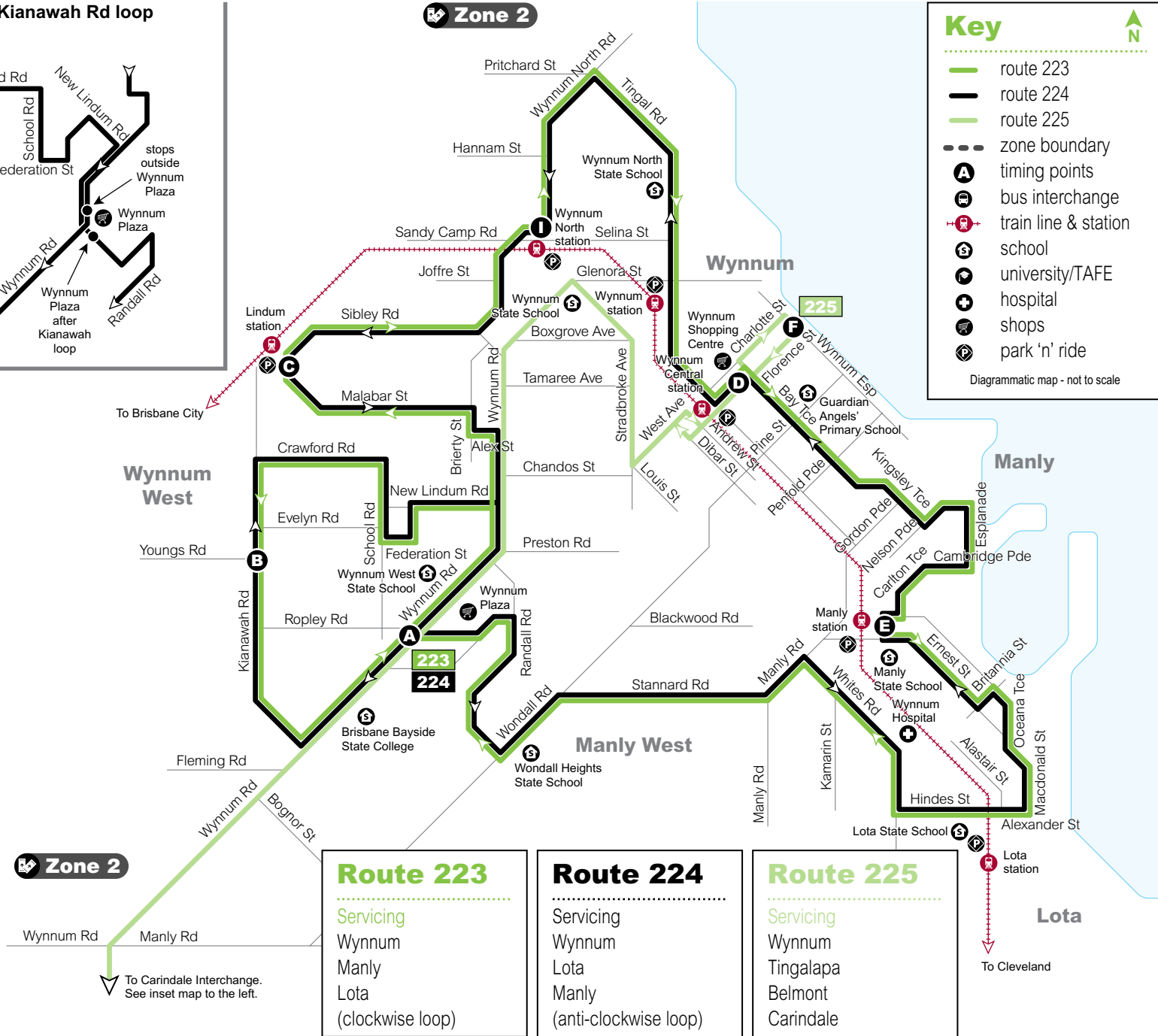
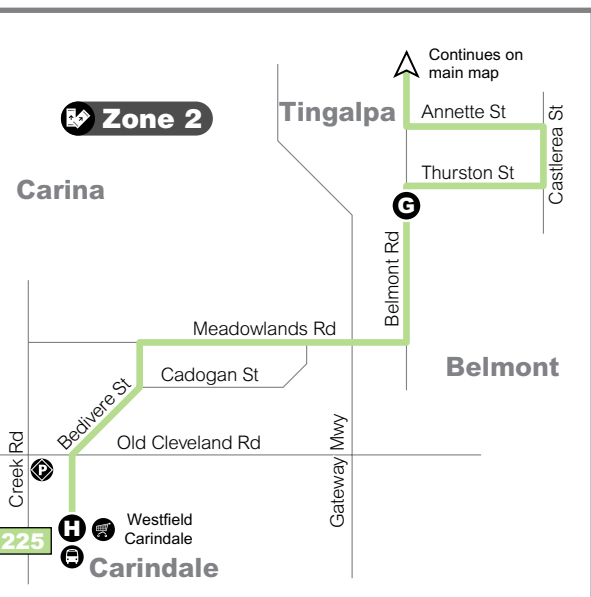
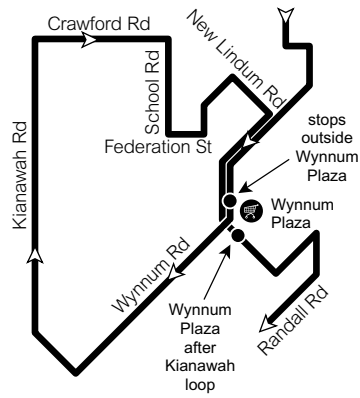
Download the MyTransLink app for the most relevant bus, train, ferry and tram information in the palm of your hand.



Route 223 Kianawah Rd loop inset map



Route 224 Kianawah Rd loop inset map





# Wynnum to Manly (clockwise loop)

servicing Wynnum, Manly, Lota, Manly West and back to Wynnum

## Monday to Friday

map ref	Route number	223	223	223	223	223	223	223	223	223	223	223	
		am	am	am	am	am	pm	pm	pm	pm	pm	pm	
A	Wynnum Plaza	A7.08	7.52	8.55	9.58	11.03	12.08	1.12	2.16	3.20	A4.24	A5.07	A5.50
B	Kianawah Rd/Youngs Rd	-	7.56	8.59	10.02	11.07	12.12	1.16	2.20	3.24	-	-	-
A	Wynnum Plaza, Wynnum Rd stop 58	-	8.03	9.06	10.09	11.14	12.19	1.23	2.27	3.31	-	-	-
C	Lindum station	7.15	8.10	9.13	10.17	11.22	12.27	1.31	2.35	3.39	4.31	5.14	5.57
D	Wynnum Central	7.26	8.20	9.23	10.28	11.33	12.38	1.42	2.46	3.50	4.42	5.25	6.08
E	Manly station	7.32	8.27	9.30	10.36	11.41	12.46	1.50	2.54	3.58	4.48	5.31	6.14
A	Wynnum Plaza	7.47	8.50	9.53	10.58	12.03	1.08	2.12	3.16	4.20	5.03	5.46	6.29

## Saturday

map ref	Route number	223	223	223	223	223	223	223	
		am	am	am	pm	pm	pm	pm	
A	Wynnum Plaza	8.45	9.55	11.05	12.15	1.20	2.24	3.28	4.31
B	Kianawah Rd/Youngs Rd	8.50	10.00	11.10	12.20	1.25	2.29	3.33	4.36
A	Wynnum Plaza, Wynnum Rd stop 58	8.59	10.09	11.19	12.26	1.31	2.35	3.39	4.42
C	Lindum station	9.09	10.19	11.29	12.33	1.38	2.42	3.46	4.49
D	Wynnum Central	9.21	10.31	11.41	12.45	1.50	2.54	3.58	5.01
E	Manly station	9.31	10.41	11.51	12.54	1.59	3.03	4.07	5.10
A	Wynnum Plaza	9.50	11.00	12.10	1.14	2.19	3.23	4.27	5.30



# Wynnum to Manly (anti-clockwise loop)

servicing Wynnum, Manly West, Lota, Manly and back to Wynnum

## Monday to Friday

map ref	Route number	224	224	224	224	224	224	224	224	224	224	224	
		am	am	am	am	pm	pm	pm	pm	pm	pm	pm	
A	Wynnum Plaza	7.22	8.32	9.42	10.42	11.42	12.43	1.43	2.43	3.50	4.39	5.34	6.22
E	Manly station	7.39	8.49	9.57	10.57	11.57	12.58	1.58	3.00	4.04	4.52	5.48	6.36
D	Wynnum Central	7.46	8.56	10.03	11.03	12.03	1.04	2.04	3.08	4.12	4.59	5.56	6.44
I	Wynnum North station	7.52	9.02	10.08	11.08	12.08	1.09	2.09	3.13	-	-	-	-
C	Lindum station	7.58	9.08	10.13	11.13	12.13	1.14	2.14	3.19	A4.24	A5.12	A6.08	A6.56
A	Wynnum Plaza, Wynnum Rd stop 57/58	8.06	9.16	10.21	11.21	12.21	1.22	2.22	3.29	-	-	-	-
B	Kianawah Rd/Youngs Rd	8.13	9.23	10.28	11.28	12.28	1.29	2.29	3.36	-	-	-	-
A	Wynnum Plaza	8.27	9.37	10.38	11.38	12.38	1.39	2.39	3.45	4.34	5.29	6.18	7.06

## Saturday, Sunday & public holidays\*

map ref	Route number	224	224	224	224	224	224	224	
		am	am	am	am	pm	pm	pm	
A	Wynnum Plaza	8.25	9.31	10.37	11.43	12.49	1.55	3.01	4.07
E	Manly station	8.40	9.46	10.52	11.58	1.04	2.10	3.16	4.22
D	Wynnum Central	8.47	9.53	10.59	12.05	1.11	2.17	3.23	4.29
I	Wynnum North station	8.57	10.03	11.09	12.15	1.21	2.27	3.33	4.39
C	Lindum station	9.00	10.06	11.12	12.18	1.24	2.30	3.36	4.42
A	Wynnum Plaza, Wynnum Rd stop 57/58	9.09	10.15	11.21	12.27	1.33	2.39	3.45	4.51
B	Kianawah Rd/Youngs Rd	9.15	10.21	11.27	12.33	1.39	2.45	3.51	4.57
A	Wynnum Plaza	9.27	10.33	11.39	12.45	1.51	2.57	4.03	5.09

## Explanations

- Bus does not travel via this location.
- A Service does not travel via Kianawah Rd loop.
- \* Public holidays - generally, a Sunday timetable will operate on most gazetted public holidays. Please visit [translink.com.au](http://translink.com.au) or call 13 12 30 for confirmation of public holiday timetables.



# Route 225

## Wynnum to Carindale

servicing Wynnum, Tingalpa, Belmont and Carindale

### Monday to Friday

<small>map ref</small>	Route number	225	225	225	225	225	225	225	225	225
		am	am	am	am	am	pm	pm	pm	pm
F	Pandanus Beach	7.10	7.55	9.25	10.25	11.25	12.25	1.30	2.30	3.30
A	Wynnum Plaza	7.23	8.08	9.38	10.38	11.38	12.38	1.43	2.43	3.43
G	Belmont Shopping Centre stop 56/52	7.38	8.23	9.51	10.51	11.51	12.51	1.56	3.02	4.02
H	Carindale Interchange	7.54	8.39	10.07	11.07	12.07	1.07	2.12	3.18	4.18



# Route 225

## Carindale to Wynnum

servicing Carindale, Belmont, Tingalpa and Wynnum

### Monday to Friday

<small>map ref</small>	Route number	225	225	225	225	225	225	225	225	225
		am	am	am	am	am	pm	pm	pm	pm
H	Carindale Interchange A	8.00	8.45	9.45	10.45	11.45	12.45	1.45	2.45	4.00
G	Belmont Shopping Centre stop 56/52	8.09	8.53	9.53	10.53	11.53	12.53	1.53	2.53	4.08
A	Wynnum Plaza	8.24	9.06	10.06	11.06	12.06	1.07	2.07	3.07	4.22
F	Pandanus Beach	8.50	9.21	10.21	11.21	12.21	1.26	2.26	3.26	4.41