


Ticketing information

Ticket type	Where to buy tickets			
	Selected go card agents and on the TransLink website	TransLink bus operators ^	Queensland Rail selected stations	TransLink fare machines
TransLink go card A smart card that stores value for travel on TransLink services.	✓	*	✓	~
TransLink single # One-way ticket to reach your destination (not return). Final transfers must be made within two hours of ticket issue.		✓	✓	✓

Proof of concession entitlement must be presented upon request or full fare will be charged. Please visit translink.com.au for more information including where to buy a go card, or call TransLink on 13 12 30.

* - Top up an existing go card only. ^ - Excludes Transport for Brisbane.

~ - Top up an existing go card at all fare machines with adult go cards also available for purchase from selected fare machines at busway stations and bus interchanges.

- Further conditions apply for single tickets. Passengers travelling through 4 zones or more will have their final transfer time extended a further 90 minutes in addition to the two hours.

Track your bus
in real-time with our
MyTransLink app.



Also available for train, ferry and tram.

Timetable information

How to read this timetable

1. Use the route map to find the two timing points you are located between.
2. Locate these points on the timetable.
3. Your bus is scheduled to arrive between the times shown for these points. For example, if your bus stop is situated between timing points **A** and **B** on the map, then the bus is scheduled to arrive between the times listed for **A** and **B**.

Please be advised that the times shown are approximate. We ask that passengers be at the bus stop no less than five minutes prior to the scheduled departure time.

Travel tips

1. Pre-plan your trip at translink.com.au or call 13 12 30.
2. Make sure you top up your go card or have the correct fare ready before boarding. If you have a concession card, have it ready to show the driver.
3. Check the approaching bus is the service you require by looking at the destination sign.
4. Raise your hand to signal to the driver that you want the bus to stop.
5. Once you've boarded just sit back and enjoy the ride. If you need to stand, securely hold onto a handle. Don't forget to ring the bell when you need to alight, have your go card ready to touch off, and remain seated until the bus stops.
6. If crossing the road after alighting, wait for the bus to move away and check the road is clear.

Due to unforeseen circumstances, details on this timetable may change.



Download the MyTransLink app for the most relevant bus, train, ferry and tram information in the palm of your hand.

TRANSLink

Visit translink.com.au or call 13 12 30



© The State of Queensland (Department of Transport and Main Roads) 2016
Printed April 2017

TRANSLink

 **172, P173**

172 Garden City to City

P173 Mount Gravatt Central to City
(pre-paid fare express)

Effective from 9 January 2017

Route descriptions

172 Garden City to City
servicing Garden City, Upper Mount Gravatt, Mount Gravatt, Holland Park, Greenslopes, Woolloongabba, South Brisbane and City.
Operates 7 days.

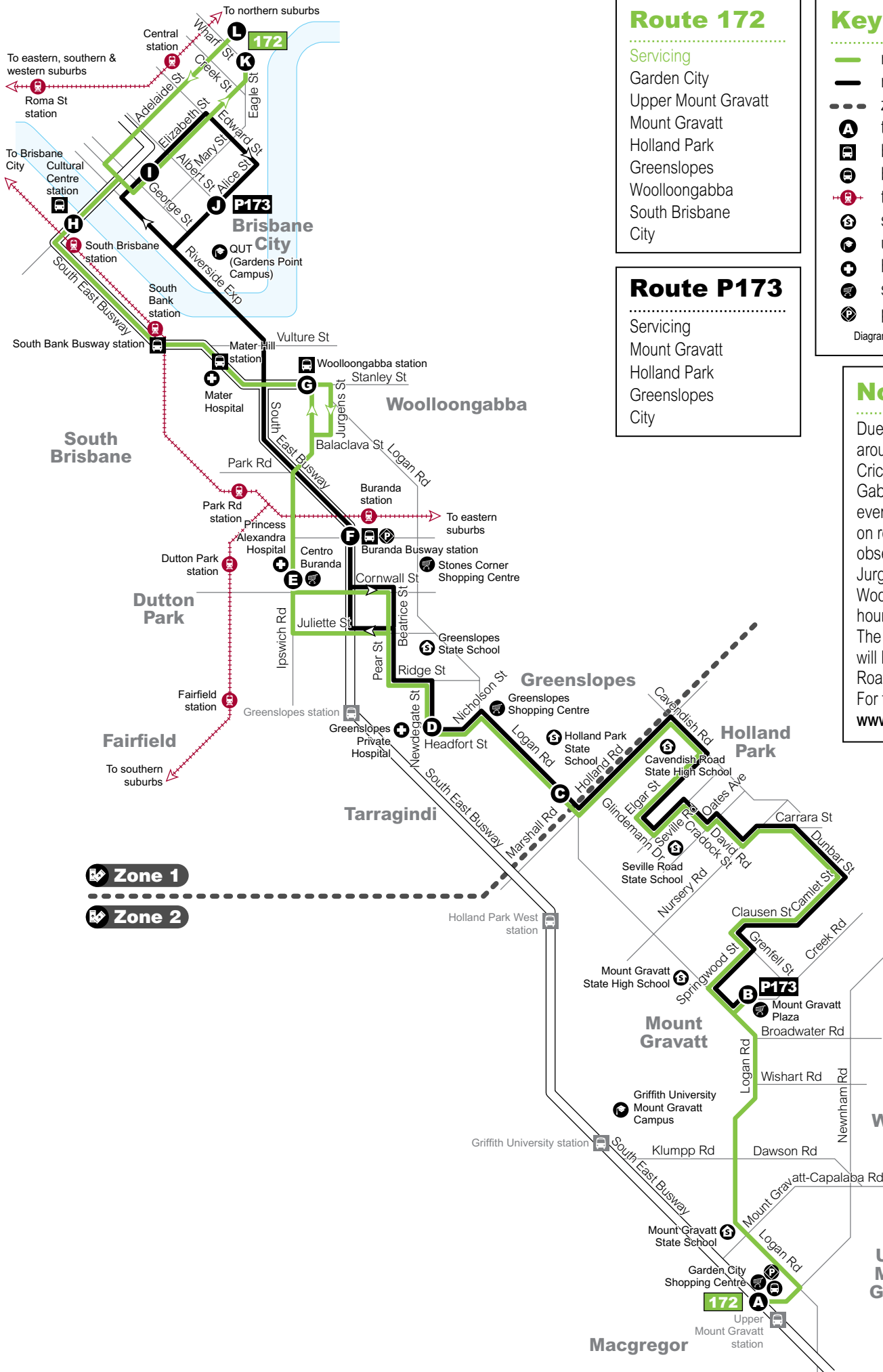
P173 Mount Gravatt Central to City (pre-paid fare express)
servicing Mount Gravatt, Holland Park, Greenslopes and City.
Operates Monday to Friday only.



Dedicated to a better Brisbane



Queensland
Government



Route 172

Servicing













- Garden City
- Upper Mount Gravatt
- Mount Gravatt
- Holland Park
- Greenslopes
- Woolloongabba
- South Brisbane
- City

Route P173

Servicing

- Mount Gravatt
- Holland Park
- Greenslopes
- City

Key

-  route 172
-  route P173
-  zone boundary
-  timing points
-  busway station
-  bus interchange
-  train line & station
-  school
-  university/TAFE
-  hospital
-  shops
-  park 'n' ride

Diagrammatic map - not to scale

Note

Due to road closures around the Brisbane Cricket Ground (The Gabba) during special events, outbound trips on route 172 will not observe stop 10 Jurgens St, Woolloongabba for one hour after the event. The next available stop will be stop 10 Ipswich Road, Woolloongabba. For further details visit www.translink.com.au

Zone 1

Zone 2





Route 172

Garden City to City

servicing Garden City, Upper Mount Gravatt, Mount Gravatt, Holland Park, Greenslopes, Woolloongabba, South Brisbane and City

Monday to Friday

map ref	Route number	172	172	172	172	172	172	172	172	172	172	172	172	172	172	172	172	
		am	am	am	am	am	am	am	am	am	pm	pm	pm	pm	pm	pm	pm	
A	Garden City Interchange I	5.20	6.00	6.40	7.05	-	8.35	8.58	9.45	10.45	11.45	12.45	1.45	2.45	3.03	3.40	4.40	5.55
B	Mount Gravatt Central Fair	5.28	6.08	6.48	7.14	7.50	8.44	9.10	9.57	10.57	11.57	12.57	1.57	3.02	3.20	3.57	4.57	6.07
C	Holland Park (Logan Rd)	5.47	6.29	7.09	7.38	8.14	9.08	9.32	10.19	11.19	12.20	1.20	2.20	3.25	3.43	4.20	5.20	6.28
D	Greenslopes Hospital stop 23	5.51	6.33	7.13	7.43	8.19	9.13	9.36	10.23	11.23	12.24	1.24	2.24	3.29	3.47	4.24	5.24	6.32
E	P.A. Hospital	5.59	6.45	7.25	7.55	8.31	9.25	9.45	10.32	11.32	12.34	1.34	2.34	3.39	3.57	4.34	5.34	6.41
G	Woolloongabba station	6.02	6.49	7.29	7.59	8.35	9.29	9.49	10.36	11.36	12.39	1.39	2.39	3.44	4.02	4.39	5.39	6.45
H	Cultural Centre station PL1	6.08	6.55	7.35	8.05	8.41	9.35	9.55	10.42	11.42	12.45	1.45	2.45	3.50	4.08	4.45	5.45	6.51
K	City, Riverside, Eagle St stop 63	6.20	7.10	7.50	8.20	8.56	9.50	10.10	10.57	11.57	12.57	1.57	2.57	4.05	4.23	5.00	6.00	7.03

Saturday

map ref	Route number	172	172	172	172	172	172	172	172	172	172	172	172	172	172	172	172
		am	am	am	am	am	pm	pm	pm	pm	pm	pm	pm	pm	pm	pm	pm
A	Garden City Interchange I	7.25	8.25	9.20	10.20	11.20	12.20	1.20	2.20	3.20	4.20	5.20					
B	Mount Gravatt Central Fair	7.33	8.33	9.30	10.30	11.30	12.30	1.30	2.30	3.30	4.30	5.29					
C	Holland Park (Logan Rd)	7.54	8.54	9.53	10.53	11.53	12.53	1.53	2.53	3.53	4.53	5.50					
D	Greenslopes Hospital stop 23	7.57	8.57	9.56	10.56	11.56	12.56	1.56	2.56	3.56	4.56	5.53					
E	P.A. Hospital	8.04	9.04	10.04	11.04	12.04	1.04	2.04	3.04	4.04	5.04	6.00					
G	Woolloongabba station	8.07	9.07	10.09	11.09	12.09	1.09	2.09	3.09	4.09	5.09	6.04					
H	Cultural Centre station PL1	8.13	9.13	10.15	11.15	12.15	1.15	2.15	3.15	4.15	5.15	6.10					
K	City, Riverside, Eagle St stop 63	8.25	9.25	10.27	11.27	12.27	1.27	2.27	3.27	4.27	5.27	6.22					

Sunday & public holidays*

map ref	Route number	172	172	172	172
		am	am	pm	pm
A	Garden City Interchange I	9.26	11.26	2.26	4.26
B	Mount Gravatt Central Fair	9.36	11.36	2.36	4.36
C	Holland Park (Logan Rd)	9.58	11.58	2.58	4.58
D	Greenslopes Hospital stop 23	10.01	12.01	3.01	5.01
E	P.A. Hospital	10.08	12.08	3.08	5.08
G	Woolloongabba station	10.12	12.13	3.13	5.13
H	Cultural Centre station PL1	10.18	12.19	3.19	5.19
K	City, Riverside, Eagle St stop 63	10.30	12.31	3.31	5.31



Route P173

Mount Gravatt Central to City (pre-paid fare express)

servicing Mount Gravatt, Holland Park, Greenslopes and City

Monday to Friday

map ref	Route number	P173	P173	P173
		am	am	am
A	Mount Gravatt Central Fair	7.00	7.25	8.15
C	Holland Park (Logan Rd)	7.22	7.49	8.39
D	Greenslopes Hospital stop 23	7.27	7.54	8.44
F	Buranda Busway station	7.36	8.03	8.53
I	Elizabeth St far side George St stop 81	7.43	8.12	9.02
J	City Gardens (Alice St)	7.52	8.22	9.12

Please note

Route P173 is a pre-paid service, no cash fares accepted. Route P173 observes all stops to City except Juliette St at Baron St stop 18.

Explanations

- Bus does not travel via this location.
- * Public holidays - generally, a Sunday timetable will operate on most gazetted public holidays. Please visit translink.com.au or call 13 12 30 for confirmation of public holiday timetables.



Route 172

City to Garden City

servicing City, South Brisbane, Woolloongabba, Greenslopes, Holland Park, Mount Gravatt, Upper Mount Gravatt and Garden City

Monday to Friday

map ref	Route number	172	172	172	172	172	172	172	172	172	172	172	172	172	172	
		am	am	am	am	am	am	am	pm	pm	pm	pm	pm	pm	pm	
L	City, Adelaide St app Wharf St stop 33	6.55	7.55	8.20	8.55	9.25	10.10	11.10	12.10	1.10	2.10	3.10	4.10	4.45	5.25	6.25
H	Cultural Centre station	7.00	8.01	8.25	9.00	9.30	10.15	11.15	12.15	1.15	2.15	3.16	4.16	4.51	5.31	6.30
G	Woolloongabba station	7.06	8.07	8.31	9.06	9.36	10.21	11.21	12.21	1.21	2.21	3.22	4.22	4.57	5.37	6.36
E	P.A. Hospital	7.13	8.14	8.37	9.12	9.42	10.27	11.27	12.27	1.27	2.27	3.29	4.29	5.04	5.44	6.43
D	Greenslopes Hospital stop 23	7.21	8.24	8.46	9.21	9.51	10.36	11.36	12.36	1.36	2.36	3.38	4.38	5.13	5.53	6.51
C	Holland Park (Logan Rd)	7.25	8.29	8.51	9.26	9.56	10.41	11.41	12.41	1.41	2.41	3.43	4.43	5.18	5.58	6.55
B	Mount Gravatt Central Fair	7.49	8.53	9.13	9.48	10.18	11.03	12.03	1.03	2.03	3.03	4.05	5.05	5.40	6.20	7.14
A	Garden City Interchange	8.05	9.09	9.29	10.04	10.34	11.19	12.19	1.19	2.19	3.19	4.21	5.21	5.56	6.36	7.29

Saturday

map ref	Route number	172	172	172	172	172	172	172	172	172	
		am	am	am	am	pm	pm	pm	pm	pm	
L	City, Adelaide St app Wharf St stop 33	8.39	9.39	10.39	11.39	12.39	1.39	2.39	3.39	4.39	5.39
H	Cultural Centre station	8.44	9.44	10.44	11.44	12.44	1.44	2.44	3.44	4.44	5.44
G	Woolloongabba station	8.50	9.50	10.50	11.50	12.50	1.50	2.50	3.50	4.50	5.50
E	P.A. Hospital	8.55	9.56	10.56	11.56	12.56	1.56	2.56	3.56	4.56	5.56
D	Greenslopes Hospital stop 23	9.02	10.04	11.04	12.04	1.04	2.04	3.04	4.04	5.04	6.03
C	Holland Park (Logan Rd)	9.07	10.09	11.09	12.09	1.09	2.09	3.09	4.09	5.09	6.08
B	Mount Gravatt Central Fair	9.26	10.29	11.29	12.29	1.29	2.29	3.29	4.29	5.29	6.27
A	Garden City Interchange	9.41	10.44	11.44	12.44	1.44	2.44	3.44	4.44	5.44	6.42

Sunday & public holidays*

map ref	Route number	172	172	172	172
		am	pm	pm	pm
L	City, Adelaide St app Wharf St stop 33	10.33	12.33	3.33	5.33
H	Cultural Centre station	10.38	12.38	3.38	5.38
G	Woolloongabba station	10.44	12.44	3.44	5.44
E	P.A. Hospital	10.49	12.49	3.49	5.49
D	Greenslopes Hospital stop 23	10.57	12.57	3.57	5.57
C	Holland Park (Logan Rd)	11.01	1.01	4.01	6.00
B	Mount Gravatt Central Fair	11.21	1.21	4.21	6.19
A	Garden City Interchange	11.35	1.35	4.35	6.32



Route P173

City to Mount Gravatt Central (pre-paid fare express)

servicing City, Greenslopes, Holland Park and Mount Gravatt

Monday to Friday

map ref	Route number	P173
		pm
I	Elizabeth St far side George St stop 81	5.10
J	Alice St app George St stop 95A	5.18
F	Buranda Busway station	5.24
D	Greenslopes Hospital stop 23	5.34
C	Holland Park (Logan Rd)	5.39
A	Mount Gravatt Central Fair	6.06

Please note

Route P173 is a pre-paid service, no cash fares accepted.

Explanations

- * Public holidays - generally, a Sunday timetable will operate on most gazetted public holidays. Please visit translink.com.au or call 13 12 30 for confirmation of public holiday timetables.