


Ticketing information

Ticket type	Where to buy tickets			
	Selected go card agents and on the TransLink website	TransLink bus operators [^]	Queensland Rail selected stations	TransLink fare machines
TransLink go card A smart card that stores value for travel on TransLink services.	✓	*	✓	~
TransLink single # One-way ticket to reach your destination (not return). Final transfers must be made within two hours of ticket issue.		✓	✓	✓

Proof of concession entitlement must be presented upon request by a driver or authorised person to travel on a concession fare. Please visit translink.com.au for more information about ticketing including where to buy a go card, or call TransLink on 13 12 30.

* – Top up an existing go card only. ^ – Excludes Transport for Brisbane.

~ – Top up an existing go card at all fare machines with adult go cards also available for purchase from selected fare machines at busway stations and bus interchanges.

– Further conditions apply for single tickets. Passengers travelling through 4 zones or more will have their final transfer time extended a further 90 minutes in addition to the two hours.

**Track your bus
in real-time with our
MyTransLink app.**



Also available for train, ferry and tram.

Timetable information

How to read this timetable

1. Use the route map to find the two timing points your stop is located between.
2. Find these points on the timetable. Your bus is scheduled to arrive between the times shown for these points. For example, if your bus stop is between timing points **A** and **B** on the map, then the bus is scheduled to arrive between the times listed for **A** and **B**.

Please note the times shown are approximate. We advise customers to be at their bus stop at least five minutes before the scheduled departure time.

Travel tips

1. Pre-plan your trip at **MyTransLink** app, translink.com.au or call 13 12 30.
2. Top up your go card or have the correct fare ready before boarding. If you have a concession card, have it ready to show the driver.
3. Read the number on the approaching bus to check if it is the one you want.
4. Raise your hand so the driver knows to stop.
5. On the bus find your seat quickly. If you need to stand, hold onto a handle.
6. Ring the bell to let the driver know to stop at the next stop for you to get off. Stay seated until the bus stops and touch off with your go card as you get off.
7. Wait for the bus to move away and check the road is clear before crossing the road.

Route descriptions

145 Browns Plains to Griffith University
 servicing Browns Plains, Calamvale, Sunnybank Hills, Sunnybank and Griffith University.
 Operates Monday to Friday only.

155 Calamvale to City (cityxpress)
 servicing Calamvale, Runcorn, Eight Mile Plains, Griffith University and City.
 Operates Monday to Friday only.



**134, 135,
145, 155**

134 Griffith University to City (Rocket)

135 Parkinson to City (cityxpress)

145 Browns Plains to Griffith University

155 Calamvale to City (cityxpress)

Effective from 9 January 2017

Route descriptions

134 Griffith University to City (Rocket)
 servicing Griffith University and City.
 Operates Monday to Friday only.

135 Parkinson to City (cityxpress)
 servicing Parkinson, Algester, Sunnybank Hills, Sunnybank, Griffith University and City.
 Operates 7 days.

See inside panel for 145 and 155 route descriptions.

Due to unforeseen circumstances, details on this timetable may change.



Download the MyTransLink app for the most relevant bus, train, ferry and tram information in the palm of your hand.



Visit translink.com.au or call 13 12 30

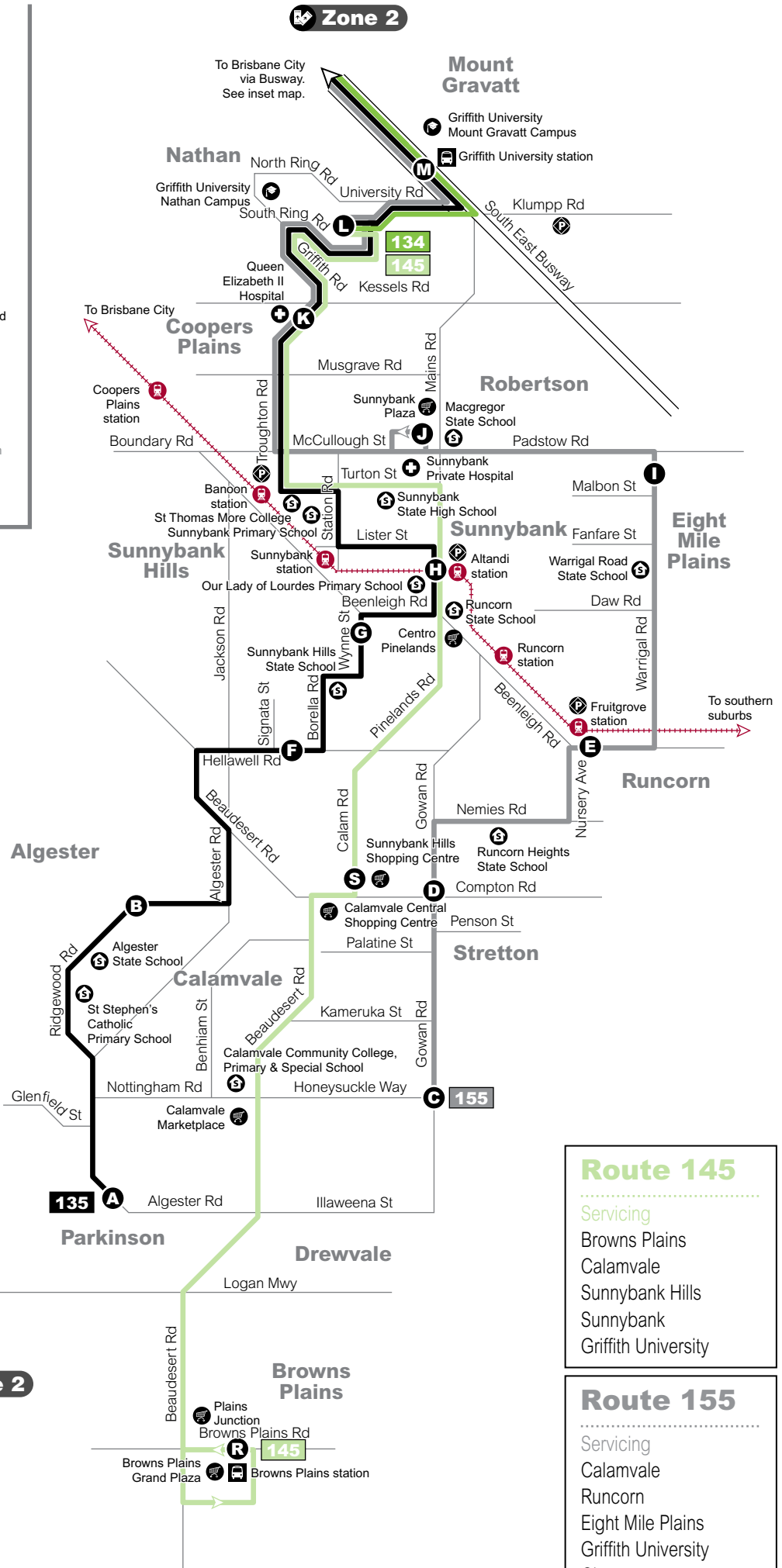
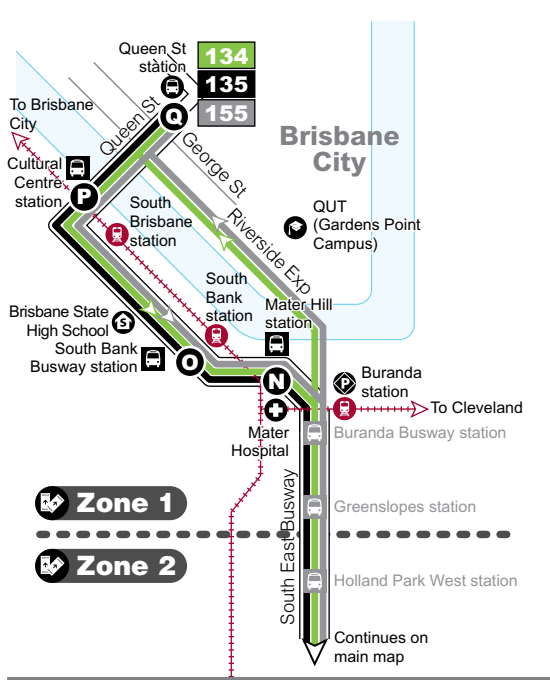




Routes

134, 135, 145, 155

Route map



Key

- route 134
- route 135
- route 145
- route 155
- zone boundary
- timing points
- busway station
- bus interchange
- train line & station
- school
- university/TAFE
- hospital
- shops
- park 'n' ride

Diagrammatic map - not to scale

Route 134

Servicing

- Griffith University (Nathan Campus)
- Griffith University (Mount Gravatt Campus)
- City

Route 135

Servicing

- Parkinon
- Algerger
- Sunnybank Hills
- Sunnybank
- Griffith University
- City

Route 145

Servicing

- Browns Plains
- Calamvale
- Sunnybank Hills
- Sunnybank
- Griffith University

Route 155

Servicing

- Calamvale
- Runcorn
- Eight Mile Plains
- Griffith University
- City

