



## Ticketing information

Ticket type	Where to buy tickets			
 	Selected go card agents and on the TransLink website	TransLink bus operators ^	Queensland Rail selected stations	TransLink fare machines
<b>TransLink go card</b> A smart card that stores value for travel on TransLink services.	✓	*	✓	~
<b>TransLink single #</b> One-way ticket to reach your destination (not return). Final transfers must be made within two hours of ticket issue.		✓	✓	✓

Proof of concession entitlement must be presented upon request or full fare will be charged. Please visit [translink.com.au](http://translink.com.au) for more information including where to buy a go card, or call TransLink on 13 12 30.

\* - Top up an existing go card only. ^ - Excludes Transport for Brisbane.

~ - Top up an existing go card at all fare machines with adult go cards also available for purchase from selected fare machines at busway stations and bus interchanges.

# - Further conditions apply for single tickets. Passengers travelling through 4 zones or more will have their final transfer time extended a further 90 minutes in addition to the two hours.

**Track your bus  
in real-time with our  
MyTransLink app.**



Also available for train, ferry and tram.

## Timetable information

### How to read this timetable

1. Use the route map to find the two timing points you are located between.
2. Locate these points on the timetable.
3. Your bus is scheduled to arrive between the times shown for these points. For example, if your bus stop is situated between timing points **A** and **B** on the map, then the bus is scheduled to arrive between the times listed for **A** and **B**.

Please be advised that the times shown are approximate. We ask that passengers be at the bus stop no less than five minutes prior to the scheduled departure time.

### Travel tips

1. Pre-plan your trip at [translink.com.au](http://translink.com.au) or call 13 12 30.
2. Make sure you top up your go card or have the correct fare ready before boarding. If you have a concession card, have it ready to show the driver.
3. Check the approaching bus is the service you require by looking at the destination sign.
4. Raise your hand to signal to the driver that you want the bus to stop.
5. Once you've boarded just sit back and enjoy the ride. If you need to stand, securely hold onto a handle. Don't forget to ring the bell when you need to alight, have your go card ready to touch off, and remain seated until the bus stops.
6. If crossing the road after alighting, wait for the bus to move away and check the road is clear.

## Route description

- 114** Holland Park West to City (express) servicing Holland Park West, Tarragindi, Buranda and City.  
Operates Monday to Friday am peak hours only.



**112, 113,  
114**

**112** Mount Gravatt Campus to City

**113** Mount Gravatt East to City

**114** Holland Park West to City (express)

Effective from 9 January 2017

## Route descriptions

**112** Mount Gravatt Campus to City servicing Mount Gravatt Campus, Tarragindi, Annerley and City.  
Operates 7 days.

**113** Mount Gravatt East to City servicing Mount Gravatt East, Tarragindi, Annerley, Woolloongabba and City.  
Operates Monday to Friday only.

See inside panel for 114 route description.

Due to unforeseen circumstances, details on this timetable may change.



Download the MyTransLink app for the most relevant bus, train, ferry and tram information in the palm of your hand.



Visit [translink.com.au](http://translink.com.au) or call 13 12 30



© The State of Queensland (Department of Transport and Main Roads) 2016  
Printed April 2017



Dedicated to a better Brisbane



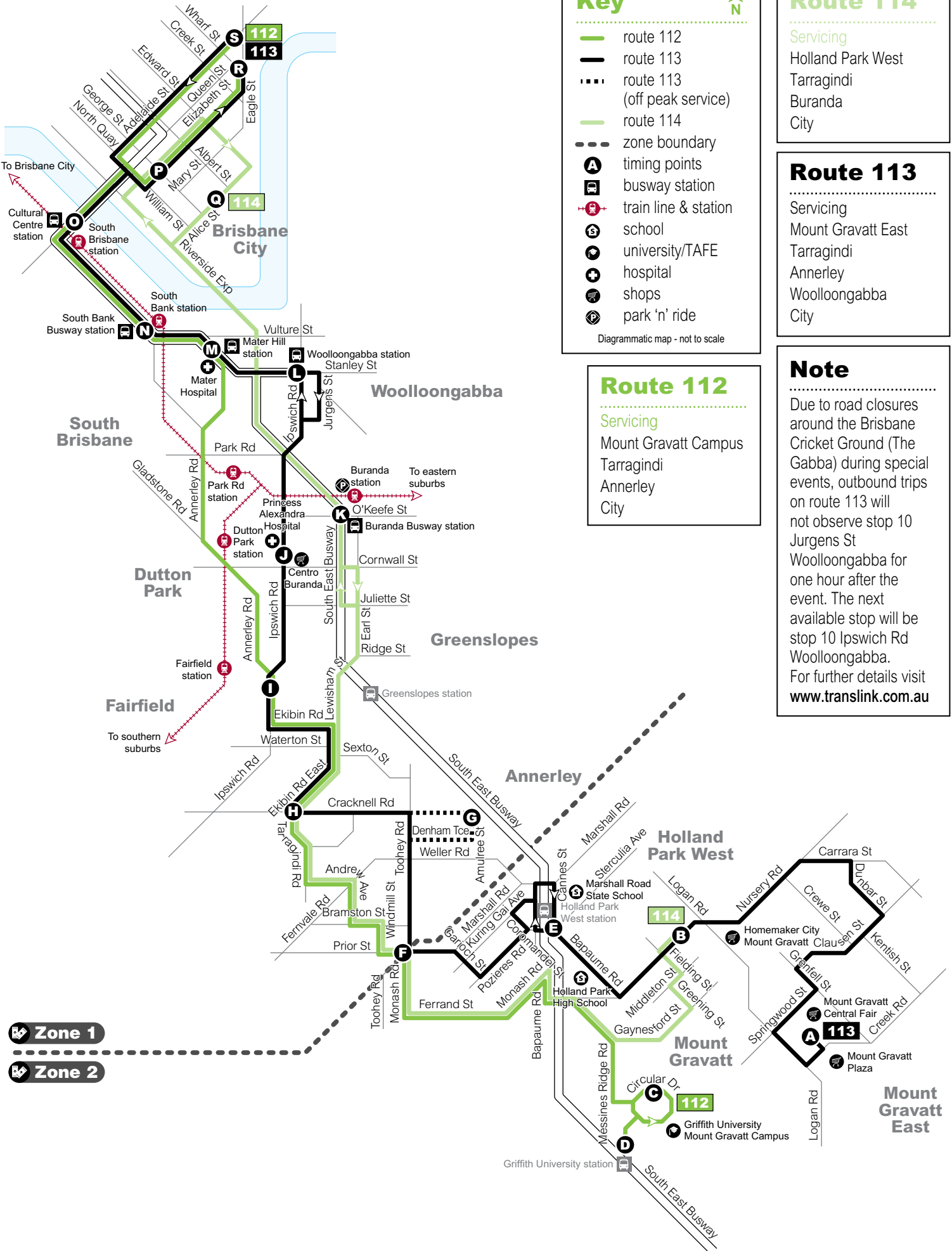
Queensland Government



Routes

# 112, 113, 114

## Route map



### Key



- route 112
- route 113
- - - route 113 (off peak service)
- route 114
- - - zone boundary
- A** timing points
- busway station
- train line & station
- school
- university/TAFE
- hospital
- shops
- park 'n' ride

Diagrammatic map - not to scale

### Route 114

**Servicing**  
 Holland Park West  
 Tarragindi  
 Buranda  
 City

### Route 113

**Servicing**  
 Mount Gravatt East  
 Tarragindi  
 Annerley  
 Woolloongabba  
 City

### Route 112

**Servicing**  
 Mount Gravatt Campus  
 Tarragindi  
 Annerley  
 City

### Note

Due to road closures around the Brisbane Cricket Ground (The Gabba) during special events, outbound trips on route 113 will not observe stop 10 Jurgens St Woolloongabba for one hour after the event. The next available stop will be stop 10 Ipswich Rd Woolloongabba. For further details visit [www.translink.com.au](http://www.translink.com.au)

Zone 1

Zone 2

Griffith University station



# Route 112 Mount Gravatt Campus to City

servicing Mount Gravatt Campus, Tarragindi, Annerley and City

## Monday to Friday

map ref	Route number	112	112	112	112	112	112	112	112	112	112	112	112	112	112	112	112	112	112	112	
		am	am	am	am	am	am	am	am	am	am	pm	pm	pm	pm	pm	pm	pm	pm	pm	
G	Mount Gravatt Campus	5.45	6.20	6.50	7.15	7.40	8.15	8.50	9.30	10.05	10.35	11.35	12.35	1.35	2.35	3.35	4.35	5.35	6.35	7.35	8.35
D	Griffith University station (Sports Dr)	5.46	6.21	6.51	7.16	7.41	8.16	8.51	9.31	10.06	10.36	11.36	12.36	1.36	2.36	3.36	4.36	5.36	6.36	7.36	8.36
F	Tarragindi	5.54	6.30	7.00	7.26	7.51	8.26	9.01	9.40	10.15	10.45	11.45	12.45	1.45	2.45	3.45	4.45	5.44	6.44	7.43	8.43
H	Cracknell & Tarragindi Rds stop 34	6.00	6.37	7.07	7.33	7.58	8.33	9.08	9.46	10.21	10.51	11.51	12.51	1.51	2.51	3.51	4.51	5.49	6.49	7.48	8.48
I	Annerley Junction	6.06	6.43	7.13	7.40	8.05	8.40	9.15	9.52	10.27	10.57	11.57	12.57	1.57	2.57	3.57	4.57	5.54	6.54	7.53	8.53
M	Mater Hill station PL1	6.14	6.56	7.26	7.57	8.22	8.57	9.32	10.03	10.38	11.08	12.08	1.08	2.08	3.08	4.08	5.08	6.03	7.03	8.00	9.00
N	South Bank Busway station PL1	6.16	6.58	7.28	7.59	8.24	8.59	9.34	10.05	10.40	11.10	12.10	1.10	2.10	3.10	4.10	5.10	6.05	7.05	8.02	9.02
O	Cultural Centre station PL1	6.18	7.01	7.31	8.03	8.28	9.03	9.38	10.08	10.43	11.13	12.13	1.13	2.13	3.13	4.13	5.13	6.07	7.07	8.04	9.04
R	City, Riverside, Eagle St stop 63	6.30	7.16	7.46	8.18	8.43	9.18	9.53	10.23	10.58	11.28	12.28	1.28	2.28	3.28	4.28	5.28	6.19	7.19	8.16	9.16

## Saturday

map ref	Route number	112	112	112	112	112	112	112	112	112	112	
		am	am	am	am	pm	pm	pm	pm	pm	pm	
G	Mount Gravatt Campus	7.46	8.46	9.46	10.46	11.46	12.46	1.46	2.46	3.46	4.46	5.46
D	Griffith University station (Sports Dr)	7.47	8.47	9.47	10.47	11.47	12.47	1.47	2.47	3.47	4.47	5.47
F	Tarragindi	7.56	8.56	9.56	10.56	11.56	12.56	1.56	2.56	3.56	4.56	5.56
H	Cracknell & Tarragindi Rds stop 34	8.01	9.01	10.01	11.01	12.01	1.01	2.01	3.01	4.01	5.01	6.01
I	Annerley Junction	8.07	9.07	10.07	11.07	12.07	1.07	2.07	3.07	4.07	5.07	6.07
M	Mater Hill station PL1	8.15	9.15	10.15	11.15	12.15	1.15	2.15	3.15	4.15	5.15	6.15
N	South Bank Busway station PL1	8.17	9.17	10.17	11.17	12.17	1.17	2.17	3.17	4.17	5.17	6.17
O	Cultural Centre station PL1	8.19	9.19	10.19	11.19	12.19	1.19	2.19	3.19	4.19	5.19	6.19
R	City, Riverside, Eagle St stop 63	8.28	9.28	10.28	11.28	12.28	1.28	2.28	3.28	4.28	5.28	6.28

## Sun & pub hols\*

112	112	112	112
am	am	pm	pm
9.10	11.10	2.10	4.10
9.11	11.11	2.11	4.11
9.20	11.20	2.20	4.20
9.25	11.25	2.25	4.25
9.31	11.31	2.31	4.31
9.39	11.39	2.39	4.39
9.41	11.41	2.41	4.41
9.43	11.43	2.43	4.43
9.52	11.52	2.52	4.52



# Route 112 City to Mount Gravatt Campus

servicing City, Annerley, Tarragindi and Mount Gravatt Campus

## Monday to Friday

map ref	Route number	112	112	112	112	112	112	112	112	112	112	112	112	112	112	112		
		am	am	am	am	pm	pm	pm	pm	pm	pm	pm	pm	pm	pm	pm		
S	City, Adelaide St app Wharf St stop 33	7.30	8.30	9.30	10.35	11.40	12.40	1.40	2.40	3.10	3.40	4.10	4.40	5.40	6.35	7.35	8.30	9.30
O	Cultural Centre station PL2	7.36	8.36	9.35	10.40	11.45	12.45	1.45	2.45	3.16	3.46	4.16	4.46	5.46	6.40	7.40	8.35	9.35
N	South Bank Busway station PL2	7.38	8.38	9.37	10.42	11.47	12.47	1.47	2.47	3.18	3.48	4.18	4.48	5.48	6.42	7.42	8.37	9.37
M	Mater Hill station PL2	7.40	8.40	9.39	10.44	11.49	12.49	1.50	2.50	3.21	3.51	4.21	4.51	5.51	6.44	7.44	8.39	9.39
I	Annerley Junction	7.51	8.51	9.49	10.54	11.59	12.59	2.01	3.01	3.35	4.05	4.35	5.05	6.05	6.54	7.53	8.48	9.48
H	Cracknell & Tarragindi Rds stop 34	7.57	8.57	9.54	10.59	12.04	1.04	2.06	3.06	3.41	4.11	4.41	5.11	6.11	6.58	7.57	8.52	9.52
F	Tarragindi	8.02	9.02	9.59	11.04	12.09	1.09	2.12	3.12	3.48	4.18	4.48	5.18	6.18	7.03	8.02	8.57	9.57
D	Griffith University station (Sports Dr)	8.12	9.12	10.08	11.13	12.18	1.18	2.22	3.22	4.00	4.30	5.00	5.30	6.30	7.14	8.10	9.05	10.05
G	Mount Gravatt Campus	8.15	9.15	10.11	11.16	12.21	1.21	2.25	3.25	4.03	4.33	5.03	5.33	6.33	7.17	8.13	9.08	10.08

## Saturday

map ref	Route number	112	112	112	112	112	112	112	112	112	
		am	am	am	am	pm	pm	pm	pm	pm	
S	City, Adelaide St app Wharf St stop 33	8.40	9.40	10.40	11.40	12.40	1.40	2.40	3.40	4.40	5.40
O	Cultural Centre station PL2	8.45	9.45	10.45	11.45	12.45	1.45	2.45	3.45	4.45	5.45
N	South Bank Busway station PL2	8.47	9.47	10.47	11.47	12.47	1.47	2.47	3.47	4.47	5.47
M	Mater Hill station PL2	8.49	9.49	10.49	11.49	12.49	1.49	2.49	3.49	4.49	5.49
I	Annerley Junction	8.56	9.56	10.56	11.56	12.56	1.56	2.56	3.56	4.56	5.56
H	Cracknell & Tarragindi Rds stop 34	9.01	10.01	11.01	12.01	1.01	2.01	3.01	4.01	5.01	6.01
F	Tarragindi	9.06	10.06	11.06	12.06	1.06	2.06	3.06	4.06	5.06	6.06
D	Griffith University station (Sports Dr)	9.15	10.15	11.15	12.15	1.15	2.15	3.15	4.15	5.15	6.15
G	Mount Gravatt Campus	9.18	10.18	11.18	12.18	1.18	2.18	3.18	4.18	5.18	6.18

## Sun & pub hols\*

112	112	112	112
am	pm	pm	pm
10.04	12.04	3.04	5.04
10.09	12.09	3.09	5.09
10.11	12.11	3.11	5.11
10.13	12.13	3.13	5.13
10.20	12.20	3.20	5.20
10.25	12.25	3.25	5.25
10.30	12.30	3.30	5.30
10.39	12.39	3.39	5.39
10.42	12.42	3.42	5.42

## Explanations

\* Public holidays – generally, a weekend timetable will operate on most gazetted public holidays. Please visit [translink.com.au](http://translink.com.au) or call 13 12 30 for confirmation of public holiday timetables.



# Route 113 Mount Gravatt East to City

servicing Mount Gravatt East, Tarragindi, Annerley, Woolloongabba and City

## Monday to Friday

map ref	Route number	113	113	113	113	113	113	113	113	113	113	113	113	113	113	113	
		am	am	am	am	am	am	am	am	am	am	am	pm	pm	pm	pm	pm
A	Mount Gravatt Central Fair	6.00	6.30	6.50	7.10	7.40	8.30	9.10	9.45	10.20	10.55	11.55	12.55	2.00	B3.00	4.00	4.45
	Seton College	-	-	-	-	-	-	-	-	-	-	-	-	-	3.09	-	-
B	Nursery Rd	6.07	6.37	6.57	7.19	7.49	8.39	9.19	9.54	10.29	11.04	12.04	1.04	2.09	3.15	4.09	4.54
E	Bapaume/Sterculia (Holland Pk West)	6.13	6.43	7.03	7.27	7.57	8.47	9.26	10.01	10.36	11.11	12.11	1.11	2.16	3.24	4.16	5.01
F	Tarragindi	6.19	6.49	7.09	7.37	8.07	8.57	9.32	10.07	10.42	11.17	12.17	1.17	2.22	3.33	4.23	5.08
G	Amulree St, Wellers Hill stop 42	-	-	-	-	-	D9.00	D9.35	D10.10	D10.45	D11.20	D12.20	D1.20	D2.25	D3.37	-	-
H	Cracknell & Tarragindi Rds stop 34	6.24	6.54	7.14	7.43	8.13	9.06	9.38	10.13	10.48	11.23	12.23	1.23	2.28	3.41	4.28	5.13
J	Annerley Junction	6.30	7.00	7.20	7.51	8.21	9.14	9.44	10.19	10.54	11.29	12.29	1.29	2.34	3.48	4.33	5.18
K	P.A. Hospital (Ipswich Rd)	6.35	7.05	7.25	7.57	8.27	9.20	9.48	10.23	10.58	11.33	12.33	1.33	2.38	3.53	4.37	5.22
L	Woolloongabba station PL1	6.38	7.08	7.28	8.03	8.33	9.26	9.53	10.28	11.03	11.38	12.38	1.38	2.43	3.59	4.42	5.27
M	Mater Hill station PL1	6.39	7.09	7.29	8.05	8.35	9.28	9.55	10.30	11.05	11.40	12.40	1.40	2.45	4.01	4.44	5.29
N	South Bank Busway station PL1	6.41	7.11	7.31	8.08	8.38	9.31	9.57	10.32	11.07	11.42	12.42	1.42	2.47	4.03	4.46	5.31
O	Cultural Centre station PL1	6.43	7.13	7.33	8.12	8.42	9.35	10.00	10.35	11.10	11.45	12.45	1.45	2.50	4.05	4.49	5.34
R	City, Riverside, Eagle St stop 63	6.55	7.25	7.45	8.27	8.57	9.50	10.12	10.47	11.22	11.57	12.57	1.57	3.02	4.20	5.04	5.49



# Route 113 City to Mount Gravatt East

servicing City, Woolloongabba, Annerley, Tarragindi and Mount Gravatt East

## Monday to Friday

map ref	Route number	113	113	113	113	113	113	113	113	113	113	113	113	113	
		am	am	am	am	am	pm	pm	pm	pm	pm	pm	pm	pm	
S	City, Adelaide St app Wharf St stop 33	7.10	-	9.10	10.05	11.00	12.10	1.10	2.10	2.45	3.15	3.45	4.35	5.20	6.05
O	Cultural Centre station PL2	7.16	-	9.15	10.10	11.05	12.15	1.15	2.15	2.51	3.21	3.51	4.41	5.26	6.10
N	South Bank Busway station PL2	7.18	-	9.17	10.12	11.07	12.17	1.17	2.17	2.54	3.24	3.53	4.43	5.28	6.12
M	Mater Hill station PL2	7.20	-	9.19	10.14	11.09	12.19	1.19	2.19	2.57	3.27	3.55	4.45	5.30	6.14
L	Woolloongabba station PL2	7.21	8.15	9.20	10.15	11.10	12.20	1.20	2.20	2.59	3.29	3.57	4.47	5.32	6.15
J	P.A. Hospital (Ipswich Rd)	7.28	8.22	9.27	10.22	11.17	12.27	1.27	2.27	3.07	3.37	4.05	4.55	5.40	6.23
I	Annerley Junction	7.31	8.25	9.30	10.25	11.20	12.30	1.30	2.30	3.13	3.43	4.09	4.59	5.44	6.26
H	Cracknell & Tarragindi Rds stop 34	7.36	8.30	9.35	10.30	11.25	12.35	1.35	2.35	3.19	3.49	4.15	5.05	5.50	6.30
G	Amulree St, Wellers Hill stop 42	-	-	D9.37	D10.32	D11.27	D12.37	D1.37	D2.37	D3.21	-	-	-	-	-
F	Tarragindi	7.42	8.36	9.41	10.36	11.31	12.41	1.41	2.41	3.27	3.55	4.21	5.11	5.56	6.35
E	Bapaume/Sterculia (Holland Pk West)	7.50	8.44	9.48	10.43	11.38	12.48	1.48	2.48	3.36	4.04	4.29	5.19	6.04	6.43
B	Nursery Rd	7.54	8.48	9.53	10.48	11.43	12.53	1.53	2.53	3.41	4.09	4.34	5.24	6.09	6.48
A	Mount Gravatt Central Fair	8.07	9.01	10.06	11.01	11.56	1.06	2.06	3.06	3.55	4.23	4.48	5.38	6.23	7.01



# Route 114 Holland Park West to City (express)

servicing Holland Park West, Tarragindi, Buranda and City

## Monday to Friday

map ref	Route number	114	114	114
		am	am	am
B	Nursery Rd	6.50	7.20	7.50
F	Tarragindi	7.02	7.33	8.03
H	Cracknell & Tarragindi Rds stop 34	7.10	7.41	8.11
K	Buranda Busway station PL1	7.18	7.49	8.19
P	Elizabeth St far side George St stop 81	7.26	7.57	8.27
Q	City Gardens, Alice St	7.32	8.07	8.37



# Route 114 City to Holland Park West (express)

servicing City, Buranda, Tarragindi and Holland Park West

## Monday to Friday

map ref	Route number	114
		pm
P	Elizabeth St far side George St stop 81	5.13
Q	Alice St app George St stop 95	5.21
K	Buranda Busway station PL2	5.28
H	Cracknell & Tarragindi Rds stop 34	5.38
F	Tarragindi	5.46
B	Nursery Rd	5.58

## Explanations

- Bus does not travel via this location.
- B During school terms service travels via usual 113 route to Camlet St then via Kentish St, Creek Rd, Cavendish Rd, Camlet St and Dunbar St. During school holidays service travels via normal 113 route and departs at 3.05pm.
- D Service travels via Amulree St, Wellers Hill loop.
- \* Public holidays – generally, a weekend timetable will operate on most gazetted public holidays. Please visit [translink.com.au](http://translink.com.au) or call 13 12 30 for confirmation of public holiday timetables.