



## Ticketing information

Ticket type	Where to buy tickets			
 	Selected go card agents and on the TransLink website	TransLink bus operators <sup>^</sup>	Queensland Rail selected stations	TransLink fare machines
	✓	*	✓	~
<b>TransLink go card</b> A smart card that stores value for travel on TransLink services.	✓	*	✓	~
<b>TransLink single #</b> One-way ticket to reach your destination (not return). Final transfers must be made within two hours of ticket issue.		✓	✓	✓

Proof of concession entitlement must be presented upon request or full fare will be charged. Please visit [translink.com.au](http://translink.com.au) for more information including where to buy a go card, or call TransLink on 13 12 30.

- \* - Top up an existing go card only.    ^ - Excludes Brisbane Transport.
- ~ - Top up an existing go card at all fare machines with adult go cards also available for purchase from selected fare machines at busway stations and bus interchanges.
- # - From 9 January 2017 passengers travelling through 4 zones or more will have their final destination transfer time extended a further 90 minutes. For additional information please visit [translink.com.au](http://translink.com.au)

**Track your bus  
in real-time with our  
MyTransLink app.**



Also available for train, ferry and tram.

## Timetable information

### How to read this timetable

- Use the route map to find the two timing points you are located between.
- Locate these points on the timetable.
- Your bus is scheduled to arrive between the times shown for these points. For example, if your bus stop is situated between timing points **A** and **B** on the map, then the bus is scheduled to arrive between the times listed for **A** and **B**.

Please be advised that the times shown are approximate. We ask that passengers be at the bus stop no less than five minutes prior to the scheduled departure time.

### Travel tips

- Pre-plan your trip at [translink.com.au](http://translink.com.au) or call 13 12 30.
- Make sure you top up your go card or have the correct fare ready before boarding. If you have a concession card, have it ready to show the driver.
- Check the approaching bus is the service you require by looking at the destination sign.
- Raise your hand to signal to the driver that you want the bus to stop.
- Once you've boarded just sit back and enjoy the ride. If you need to stand, securely hold onto a handle. Don't forget to ring the bell when you need to alight, have your go card ready to touch off and remain seated until the bus stops.
- If crossing the road after alighting, wait for the bus to move away and check the road is clear.

Your **Southern Region** bus operator



## Route descriptions

**574 Loganholme station to Springwood**  
servicing Shailer Park, Daisy Hill and Springwood. Operates Monday to Friday only.

**575 Loganholme station to Brisbane City**  
servicing Shailer Park, Daisy Hill, Springwood, Eight Mile Plains, Upper Mount Gravatt, Griffith University and Buranda. Operates Monday to Friday only.

**N555 Fortitude Valley to Loganholme station**  
servicing Fortitude Valley, Brisbane City, South East busway stations (except Wolloongabba), Springwood, Daisy Hill and Shailer Park. Operates Friday to Sunday only.

**Note: Route N555 is a NightLink service**

### TLLCBSTT004

Due to unforeseen circumstances, details on this timetable may change.



Download the MyTransLink app for the most relevant bus, train, ferry and tram information in the palm of your hand.



**572, 573, 574,  
575, N555**

**572** Loganholme station to Springwood  
**573** Loganholme station to Brisbane City  
**574** Loganholme station to Springwood  
**575** Loganholme station to Brisbane City  
**N555** Fortitude Valley to Loganholme station (NightLink)

Effective from 12 December 2016

 **Zones effective 9 January 2017**

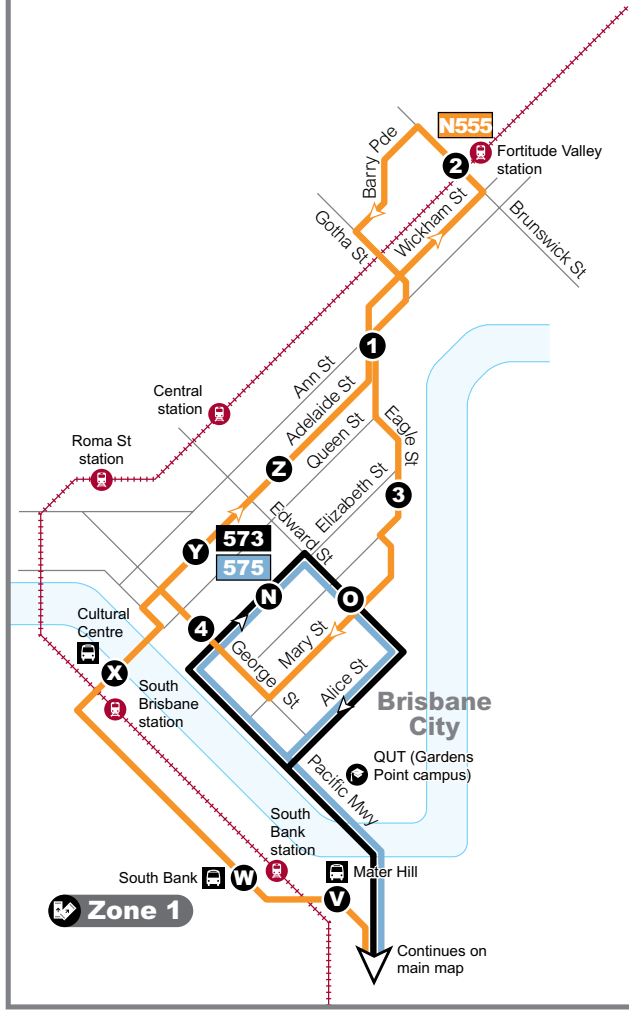
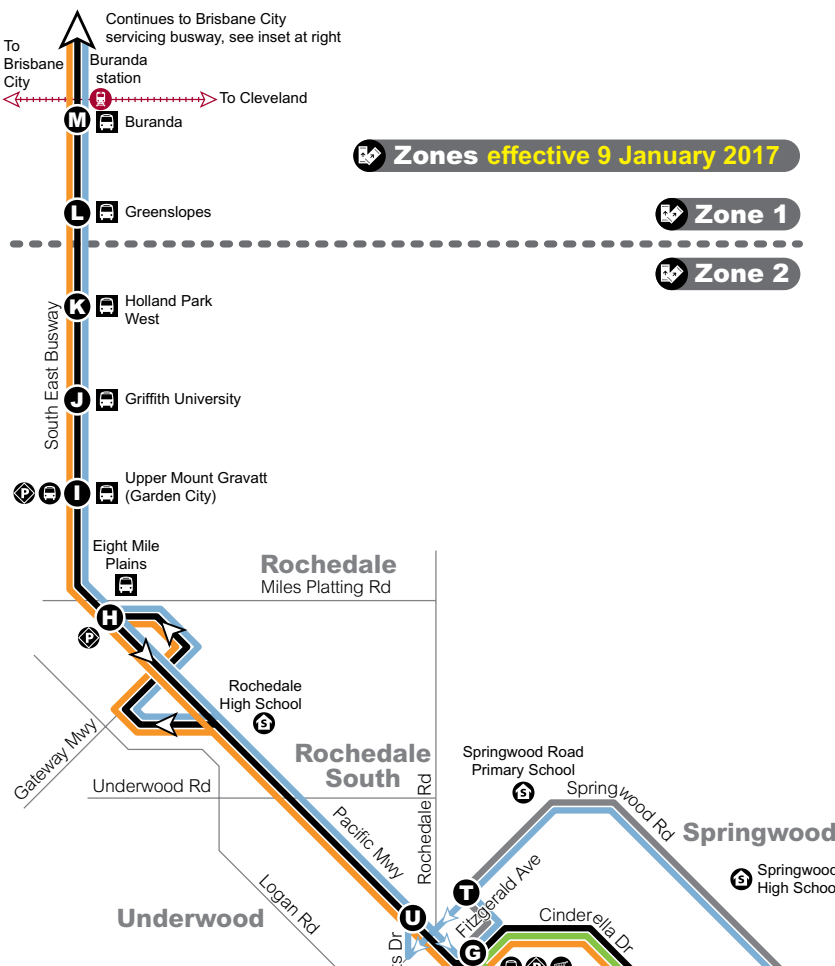
## Route descriptions

**572 Loganholme station to Springwood**  
servicing Shailer Park, Daisy Hill and Springwood. Operates 7 days.

**573 Loganholme station to Brisbane City**  
servicing Shailer Park, Daisy Hill, Springwood, Eight Mile Plains, Upper Mount Gravatt, Griffith University, Buranda and Brisbane City. Operates Monday to Friday only.

See inside panel for **574, 575** and **N555** route descriptions.





**Key**

- route 572
- route 573
- route 574
- route 575
- route N555
- zone boundary
- timing points
- busway station
- bus interchange
- train line & station
- school
- university/TAFE
- shops
- park 'n' ride

Diagrammatic map - not to scale

**Route 572**

**Servicing**

- Springwood station
- Springwood
- Slacks Creek
- Daisy Hill
- Shailer Park
- Loganholme station

**Route 573**

**Servicing**

- Brisbane City
- Buranda
- Griffith University
- Upper Mount Gravatt
- Eight Mile Plains
- Springwood
- Springwood station
- Slacks Creek
- Daisy Hill
- Shailer Park
- Loganholme station

**Route 574**

**Servicing**

- Centro Springwood
- Springwood
- Rochedale
- Daisy Hill
- Shailer Park
- Loganholme station

**Route 575**

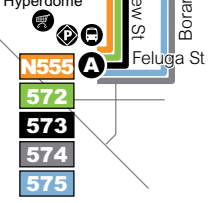
**Servicing**

- Brisbane City
- Buranda
- Griffith University
- Upper Mount Gravatt
- Eight Mile Plains
- Rochedale
- Underwood
- Springwood
- Daisy Hill
- Shailer Park
- Loganholme station

**Route N555**

**Servicing**

- Fortitude Valley
- Brisbane City
- Griffith University
- Upper Mount Gravatt
- Springwood
- Slacks Creek
- Daisy Hill
- Shailer Park
- Loganholme station



## Monday to Friday

map ref	Route number	572	572	572	572	572	572	572	572	572	572	572	572	572	572	572	572	572	572	572	572	
		am	am	am	am	am	am	pm	pm	pm	pm	pm	pm	pm	pm	pm	pm	pm	pm	pm	pm	
<b>A</b>	Loganholme station stop G	8.45	9.15	9.45	10.15	10.45	11.15	11.45	12.15	12.45	1.15	1.45	2.15	2.45	3.15	3.45	4.15	4.45	5.15	5.45	6.15	6.30
<b>B</b>	Kimberley Dr near Plantain Rd	8.50	9.20	9.50	10.20	10.50	11.20	11.50	12.20	12.50	1.20	1.50	2.20	2.50	3.20	3.50	4.20	4.50	5.20	5.50	6.19	6.34
<b>C</b>	Lyndale St near Roselea St	8.52	9.22	9.52	10.22	10.52	11.22	11.52	12.22	12.52	1.22	1.52	2.22	2.52	3.22	3.52	4.22	4.52	5.22	5.52	6.21	6.36
<b>D</b>	John Paul College	8.57	9.27	9.57	10.27	10.57	11.27	11.57	12.27	12.57	1.27	1.57	2.27	2.57	3.27	3.57	4.27	4.57	5.27	5.57	6.25	6.40
<b>E</b>	Chatswood Rd at Old Chatswood Rd	9.00	9.30	10.00	10.30	11.00	11.30	12.00	12.30	1.00	1.30	2.00	2.30	3.00	3.30	4.00	4.30	5.00	5.30	6.00	6.28	6.43
<b>F</b>	Tallowood Park	9.04	9.34	10.04	10.34	11.04	11.34	12.04	12.34	1.04	1.34	2.04	2.34	3.04	3.34	4.04	4.34	5.04	5.34	6.04	6.32	6.47
<b>G</b>	Springwood station	9.08	9.38	10.08	10.38	11.08	11.38	12.08	12.38	1.08	1.38	2.08	2.38	3.08	3.38	4.08	4.38	5.08	5.38	6.08	6.35	6.50

## Monday to Friday (cont...)

map ref	Route number	572	572	572	572	572	572	572	572	572	572	
		pm	pm	pm	pm	pm	pm	pm	pm	pm	pm	
<b>A</b>	Loganholme station stop G	6.45	7.00	7.15	7.30	7.45	8.00	8.15	8.45	9.15	9.45	10.15
<b>B</b>	Kimberley Dr near Plantain Rd	6.49	7.04	7.19	7.34	7.49	8.04	8.19	8.49	9.19	9.49	10.19
<b>C</b>	Lyndale St near Roselea St	6.51	7.06	7.21	7.36	7.51	8.06	8.21	8.51	9.21	9.51	10.21
<b>D</b>	John Paul College	6.55	7.10	7.25	7.40	7.55	8.10	8.25	8.55	9.25	9.55	10.25
<b>E</b>	Chatswood Rd at Old Chatswood Rd	6.58	7.13	7.28	7.43	7.58	8.13	8.28	8.58	9.28	9.58	10.28
<b>F</b>	Tallowood Park	7.02	7.17	7.32	7.47	8.02	8.17	8.32	9.02	9.32	10.02	10.32
<b>G</b>	Springwood station	7.05	7.20	7.35	7.50	8.05	8.20	8.35	9.05	9.35	10.05	10.35

## Saturday

map ref	Route number	572	572	572	572	572	572	572	572	572	572	572	572	572	572		
		am	am	am	am	am	pm	pm	pm	pm	pm	pm	pm	pm	pm		
<b>A</b>	Loganholme station stop G	6.15	7.15	8.15	9.15	10.15	11.15	12.15	1.15	2.15	3.15	4.15	5.15	6.30	7.30	8.45	9.45
<b>B</b>	Kimberley Dr near Plantain Rd	6.20	7.20	8.20	9.20	10.20	11.20	12.20	1.20	2.20	3.20	4.20	5.20	6.34	7.34	8.49	9.49
<b>C</b>	Lyndale St near Roselea St	6.22	7.22	8.22	9.22	10.22	11.22	12.22	1.22	2.22	3.22	4.22	5.22	6.36	7.36	8.51	9.51
<b>D</b>	John Paul College	6.27	7.27	8.27	9.27	10.27	11.27	12.27	1.27	2.27	3.27	4.27	5.27	6.40	7.40	8.55	9.55
<b>E</b>	Chatswood Rd at Old Chatswood Rd	6.30	7.30	8.30	9.30	10.30	11.30	12.30	1.30	2.30	3.30	4.30	5.30	6.43	7.43	8.58	9.58
<b>F</b>	Tallowood Park	6.34	7.34	8.34	9.34	10.34	11.34	12.34	1.34	2.34	3.34	4.34	5.34	6.47	7.47	9.02	10.02
<b>G</b>	Springwood station	6.38	7.38	8.38	9.38	10.38	11.38	12.38	1.38	2.38	3.38	4.38	5.38	6.50	7.50	9.05	10.05

## Sunday & public holidays\*

map ref	Route number	572	572	572	572	572	572	572	572	572	572	572	572		
		am	am	am	am	am	pm	pm	pm	pm	pm	pm	pm		
<b>A</b>	Loganholme station stop G	7.15	8.15	9.15	10.15	11.15	12.15	1.15	2.15	3.15	4.15	5.15	6.15	6.45	7.45
<b>B</b>	Kimberley Dr near Plantain Rd	7.20	8.20	9.20	10.20	11.20	12.20	1.20	2.20	3.20	4.20	5.20	6.20	6.48	7.48
<b>C</b>	Lyndale St near Roselea St	7.22	8.22	9.22	10.22	11.22	12.22	1.22	2.22	3.22	4.22	5.22	6.22	6.50	7.50
<b>D</b>	John Paul College	7.27	8.27	9.27	10.27	11.27	12.27	1.27	2.27	3.27	4.27	5.27	6.27	6.54	7.54
<b>E</b>	Chatswood Rd at Old Chatswood Rd	7.30	8.30	9.30	10.30	11.30	12.30	1.30	2.30	3.30	4.30	5.30	6.30	6.56	7.56
<b>F</b>	Tallowood Park	7.34	8.34	9.34	10.34	11.34	12.34	1.34	2.34	3.34	4.34	5.34	6.34	7.00	8.00
<b>G</b>	Springwood station	7.38	8.38	9.38	10.38	11.38	12.38	1.38	2.38	3.38	4.38	5.38	6.38	7.05	8.05

## Explanations

- \* Public holidays – generally, a Sunday timetable will operate on most gazetted public holidays. Please visit [translink.com.au](http://translink.com.au) or call 13 12 30 for confirmation of public holiday timetables.

## Monday to Friday

map ref	Route number	572	572	572	572	572	572	572	572	572	572	572	572	572	572	572	572	572	572	572	572	572	
		am	am	am	am	am	am	am	am	pm	pm	pm	pm	pm	pm	pm	pm	pm	pm	pm	pm	pm	pm
G	Springwood station	7.18	8.18	9.18	9.48	10.18	10.48	11.18	11.48	12.18	12.48	1.18	1.48	2.18	2.48	3.18	3.48	4.18	4.48	6.45	7.15	7.42	
F	Tallowood Park	7.24	8.24	9.24	9.54	10.24	10.54	11.24	11.54	12.24	12.54	1.24	1.54	2.24	2.54	3.24	3.54	4.24	4.54	6.51	7.21	7.47	
E	Chatswood Rd at Old Chatswood Rd	7.28	8.28	9.28	9.58	10.28	10.58	11.28	11.58	12.28	12.58	1.28	1.58	2.28	2.58	3.28	3.58	4.28	4.58	6.55	7.25	7.50	
D	John Paul College	7.31	8.31	9.31	10.01	10.31	11.01	11.31	12.01	12.31	1.01	1.31	2.01	2.31	3.01	3.31	4.01	4.31	5.01	6.58	7.28	7.52	
C	Lyndale St near Roselea St	7.36	8.36	9.36	10.06	10.36	11.06	11.36	12.06	12.36	1.06	1.36	2.06	2.36	3.06	3.36	4.06	4.36	5.06	7.03	7.33	7.55	
B	Kimberley Dr near Plantain Rd	7.39	8.39	9.39	10.09	10.39	11.09	11.39	12.09	12.39	1.09	1.39	2.09	2.39	3.09	3.39	4.09	4.39	5.09	7.06	7.36	7.58	
A	Loganholme station	7.43	8.43	9.43	10.13	10.43	11.13	11.43	12.13	12.43	1.13	1.43	2.13	2.43	3.13	3.43	4.13	4.43	5.13	7.10	7.40	8.02	

## Monday to Friday (cont...)

map ref	Route number	572	572	572	572	572	572	572	572	572	572	572	
		pm	pm	pm	pm	pm	pm	pm	pm	pm	pm	pm	
G	Springwood station	7:57	8:12	8:27	8:42	8:57	9:12	9:27	9:42	10:12	10:42	11:12	11:42
F	Tallowood Park	8:02	8:17	8:32	8:47	9:02	9:17	9:32	9:47	10:17	10:47	11:17	11:47
E	Chatswood Rd at Old Chatswood Rd	8:05	8:20	8:35	8:50	9:05	9:20	9:35	9:50	10:20	10:50	11:20	11:50
D	John Paul College	8:07	8:22	8:37	8:52	9:07	9:22	9:37	9:52	10:22	10:52	11:22	11:52
C	Lyndale St near Roselea St	8:10	8:25	8:40	8:55	9:10	9:25	9:40	9:55	10:25	10:55	11:25	11:55
B	Kimberley Dr near Plantain Rd	8:13	8:28	8:43	8:58	9:13	9:28	9:43	9:58	10:28	10:58	11:28	11:58
A	Loganholme station	8:17	8:32	8:47	9:02	9:17	9:32	9:47	10:02	10:32	11:02	11:32	12:02

## Saturday

map ref	Route number	572	572	572	572	572	572	572	572	572	572	572	572	572	572	572	572	
		am	am	am	am	am	pm	pm	pm	pm	pm	pm	pm	pm	pm	pm	pm	
G	Springwood station	6.48	7.48	8.48	9.48	10.48	11.48	12.48	1.48	2.48	3.48	4.48	5.48	7.42	8.42	9.42	10.42	11.42
F	Tallowood Park	6.54	7.54	8.54	9.54	10.54	11.54	12.54	1.54	2.54	3.54	4.54	5.54	7.47	8.47	9.47	10.47	11.47
E	Chatswood Rd at Old Chatswood Rd	6.58	7.58	8.58	9.58	10.58	11.58	12.58	1.58	2.58	3.58	4.58	5.58	7.50	8.50	9.50	10.50	11.50
D	John Paul College	7.01	8.01	9.01	10.01	11.01	12.01	1.01	2.01	3.01	4.01	5.01	6.01	7.52	8.52	9.52	10.52	11.52
C	Lyndale St near Roselea St	7.06	8.06	9.06	10.06	11.06	12.06	1.06	2.06	3.06	4.06	5.06	6.06	7.55	8.55	9.55	10.55	11.55
B	Kimberley Dr near Plantain Rd	7.09	8.09	9.09	10.09	11.09	12.09	1.09	2.09	3.09	4.09	5.09	6.09	7.58	8.58	9.58	10.58	11.58
A	Loganholme station	7.13	8.13	9.13	10.13	11.13	12.13	1.13	2.13	3.13	4.13	5.13	6.13	8.02	9.02	10.02	11.02	12.02

## Sunday & public holidays\*

map ref	Route number	572	572	572	572	572	572	572	572	572	572	572	572		
		am	am	am	am	am	pm	pm	pm	pm	pm	pm	pm		
G	Springwood station	7.48	8.48	9.48	10.48	11.48	12.48	1.48	2.48	3.48	4.48	5.48	6.48	8:12	9:12
F	Tallowood Park	7.54	8.54	9.54	10.54	11.54	12.54	1.54	2.54	3.54	4.54	5.54	6.54	8:17	9:17
E	Chatswood Rd at Old Chatswood Rd	7.58	8.58	9.58	10.58	11.58	12.58	1.58	2.58	3.58	4.58	5.58	6.58	8:20	9:20
D	John Paul College	8.01	9.01	10.01	11.01	12.01	1.01	2.01	3.01	4.01	5.01	6.01	7.01	8:22	9:22
C	Lyndale St near Roselea St	8.06	9.06	10.06	11.06	12.06	1.06	2.06	3.06	4.06	5.06	6.06	7.06	8:25	9:25
B	Kimberley Dr near Plantain Rd	8.09	9.09	10.09	11.09	12.09	1.09	2.09	3.09	4.09	5.09	6.09	7.09	8:28	9:28
A	Loganholme station	8.13	9.13	10.13	11.13	12.13	1.13	2.13	3.13	4.13	5.13	6.13	7.13	8:32	9:32

## Explanations

\* Public holidays – generally, a Sunday timetable will operate on most gazetted public holidays. Please visit [translink.com.au](http://translink.com.au) or call 13 12 30 for confirmation of public holiday timetables.



# Loganholme station to Brisbane City

servicing Shailer Park, Daisy Hill, Springwood, Eight Mile Plains, Upper Mount Gravatt, Griffith University, Buranda and Brisbane City

## Monday to Friday

map ref	Route number	573	573	573	573	573	573	573	573	573	573	573	573	573	
		am	am	am	am	am	am	am	am	am	am	am	am	am	
A	Loganholme station stop G	5.50	6.05	6.20	6.35	6.50	7.00	7.05	7.10	7.20	7.30	7.40	7.50	8.00	8.20
B	Kimberley Dr near Plantain Rd	5.54	6.09	6.24	6.39	6.54	7.04	7.09	7.14	7.24	7.34	7.44	7.54	8.04	8.24
C	Lyndale St near Roselea St	5.57	6.12	6.27	6.42	6.57	7.07	7.12	7.17	7.27	7.37	7.47	7.57	8.07	8.27
D	John Paul College	6.02	6.17	6.32	6.47	7.02	7.12	7.17	7.22	7.32	7.42	7.52	8.02	8.12	8.32
E	Chatswood Rd at Old Chatswood Rd	6.05	6.20	6.35	6.50	7.05	7.15	7.20	7.25	7.35	7.45	7.55	8.05	8.15	8.35
F	Tallowood Park	6.09	6.24	6.39	6.54	7.09	7.19	7.24	7.29	7.39	7.49	7.59	8.09	8.19	8.39
G	Springwood station	6.14	6.29	6.44	6.59	7.14	7.24	7.29	7.34	7.44	7.54	8.04	8.14	8.24	8.44
H	Eight Mile Plains station	6.24	6.39	6.54	7.09	7.24	7.34	7.39	7.44	7.54	8.04	8.14	8.24	8.34	8.54
I	Upper Mount Gravatt station	6.27	6.42	6.57	7.12	7.27	7.37	7.42	7.47	7.57	8.07	8.17	8.27	8.37	8.57
J	Griffith University station	6.29	6.44	6.59	7.14	7.29	7.39	7.44	7.49	7.59	8.09	8.19	8.29	8.39	8.59
M	Buranda station	6.35	6.50	7.05	7.20	7.35	7.45	7.50	7.55	8.05	8.15	8.25	8.35	8.45	9.05
N	City, Elizabeth St stop 82	6.45	7.00	7.15	7.30	7.45	7.55	8.00	8.05	8.15	8.25	8.35	8.45	8.55	9.15
O	City, Edward St stop 145	6.47	7.02	7.17	7.32	7.47	7.57	8.02	8.07	8.17	8.27	8.37	8.47	8.57	9.17



# Brisbane City to Loganholme station

servicing Brisbane City, Buranda, Griffith University, Upper Mount Gravatt, Eight Mile Plains, Springwood, Daisy Hill and Shailer Park

## Monday to Friday

map ref	Route number	573	573	573	573	573	573	573	573	573	573	
		pm	pm	pm	pm	pm	pm	pm	pm	pm	pm	
N	City, Elizabeth St stop 82	4.15	4.30	4.40	4.50	5.00	5.05	5.10	5.20	5.30	5.45	6.00
O	City, Edward St stop 145	4.18	4.33	4.43	4.53	5.03	5.08	5.13	5.23	5.33	5.48	6.03
M	Buranda station	4.26	4.41	4.51	5.01	5.11	5.16	5.21	5.31	5.41	5.56	6.11
J	Griffith University station	4.32	4.47	4.57	5.07	5.17	5.22	5.27	5.37	5.47	6.02	6.17
I	Upper Mount Gravatt station	4.35	4.50	5.00	5.10	5.20	5.25	5.30	5.40	5.50	6.05	6.20
H	Eight Mile Plains station	4.38	4.53	5.03	5.13	5.23	5.28	5.33	5.43	5.53	6.08	6.23
U	Rochedale Rd near Springwood Rd	4.44	4.59	5.09	5.19	5.29	5.34	5.39	5.49	5.59	6.14	6.29
G	Springwood station	4.49	5.04	5.14	5.24	5.34	5.39	5.44	5.54	6.04	6.19	6.34
F	Tallowood Park	4.55	5.10	5.20	5.30	5.40	5.45	5.50	6.00	6.10	6.25	6.40
E	Chatswood Rd at Old Chatswood Rd	4.59	5.14	5.24	5.34	5.44	5.49	5.54	6.04	6.14	6.29	6.44
D	John Paul College	5.02	5.17	5.27	5.37	5.47	5.52	5.57	6.07	6.17	6.32	6.47
C	Lyndale St near Roselea St	5.07	5.22	5.32	5.42	5.52	5.57	6.02	6.12	6.22	6.37	6.52
B	Kimberley Dr near Plantain Rd	5.10	5.25	5.35	5.45	5.55	6.00	6.05	6.15	6.25	6.40	6.55
A	Loganholme station	5.15	5.30	5.40	5.50	6.00	6.05	6.10	6.20	6.30	6.45	7.00



# Loganholme station to Springwood

servicing Shailer Park, Daisy Hill and Springwood

## Monday to Friday

map ref	Route number	574	574	574	574	574	574	574	574	574
		am	am	am	am	pm	pm	pm	pm	pm
A	Loganholme station stop G	8.30	9.30	10.30	11.30	12.30	1.30	2.30	3.30	4.30
P	Shailer Rd near Roslea St	8.34	9.34	10.34	11.34	12.34	1.34	2.34	3.34	4.34
C	Lyndale St near Roselea St	8.36	9.36	10.36	11.36	12.36	1.36	2.36	3.36	4.36
Q	Allamanda Drive Shops	8.41	9.41	10.41	11.41	12.41	1.41	2.41	3.41	4.41
D	John Paul College	8.44	9.44	10.44	11.44	12.44	1.44	2.44	3.44	4.44
R	Springwood Rd near Daisy Hill Rd	8.45	9.45	10.45	11.45	12.45	1.45	2.45	3.45	4.45
S	Springwood Rd at Dennis Road	8.49	9.49	10.49	11.49	12.49	1.49	2.49	3.49	4.49
T	Springwood Rd near Cinderella Dr	8.52	9.52	10.52	11.52	12.52	1.52	2.52	3.52	4.52
G	Springwood station	8.55	9.55	10.55	11.55	12.55	1.55	2.55	3.55	4.55



# Springwood to Loganholme station

servicing Springwood, Daisy Hill and Shailer Park

## Monday to Friday

map ref	Route number	574	574	574	574	574	574	574	574	574	
		am	am	am	am	pm	pm	pm	pm	pm	
G	Springwood station (P3)	8.01	9.01	10.01	11.01	12.01	1.01	2.01	3.01	4.01	5.01
T	Springwood Rd near Cinderella Dr	8.05	9.05	10.05	11.05	12.05	1.05	2.05	3.05	4.05	5.05
S	Springwood Rd at Dennis Road	8.08	9.08	10.08	11.08	12.08	1.08	2.08	3.08	4.08	5.08
R	Springwood Rd near Daisy Hill Rd	8.12	9.12	10.12	11.12	12.12	1.12	2.12	3.12	4.12	5.12
D	John Paul College	8.13	9.13	10.13	11.13	12.13	1.13	2.13	3.13	4.13	5.13
Q	Allamanda Drive Shops	8.16	9.16	10.16	11.16	12.16	1.16	2.16	3.16	4.16	5.16
C	Lyndale St near Roselea St	8.20	9.20	10.20	11.20	12.20	1.20	2.20	3.20	4.20	5.20
P	Shailer Rd near Roslea St	8.22	9.22	10.22	11.22	12.22	1.22	2.22	3.22	4.22	5.22
A	Loganholme station	8.26	9.26	10.26	11.26	12.26	1.26	2.26	3.26	4.26	5.26

### Explanations

P1 Platform 1

P3 Platform 3

Public Holidays – please visit [translink.com.au](http://translink.com.au) or call 13 12 30 for confirmation of public holiday timetables.



# Route 575

## Loganholme station to Brisbane City

servicing Shailer Park, Daisy Hill, Springwood, Eight Mile Plains, Upper Mount Gravatt, Griffith University and Buranda

### Monday to Friday

map ref	Route number	575	575	575	575	575	575
		am	am	am	am	am	am
A	Loganholme station stop G	6.00	6.35	6.55	7.10	7.25	7.40
P	Shailer Rd near Roslea St	6.04	6.39	6.59	7.14	7.29	7.44
C	Lyndale St near Roselea St	6.06	6.41	7.01	7.16	7.31	7.46
Q	Allamanda Drive Shops	6.11	6.46	7.06	7.21	7.36	7.51
D	John Paul College	6.14	6.49	7.09	7.24	7.39	7.54
R	Springwood Rd near Daisy Hill Rd	6.15	6.50	7.10	7.25	7.40	7.55
S	Springwood Rd at Dennis Road	6.19	6.54	7.14	7.29	7.44	7.59
T	Springwood Rd near Cinderella Dr	6.22	6.57	7.17	7.32	7.47	8.02
U	Sports Dr & Francesca Court	6.26	7.01	7.21	7.36	7.51	8.06
H	Eight Mile Plains station	6.32	7.07	7.27	7.42	7.57	8.12
I	Upper Mount Gravatt station	6.35	7.10	7.30	7.45	8.00	8.15
J	Griffith University station	6.37	7.12	7.32	7.47	8.02	8.17
M	Buranda station	6.43	7.18	7.38	7.53	8.08	8.23
N	City, Elizabeth St stop 82	6.53	7.28	7.48	8.03	8.18	8.33
O	City, Edward St stop 145	6.55	7.30	7.50	8.05	8.20	8.35



# Route 575

## Brisbane City to Loganholme station

servicing Buranda, Griffith University, Upper Mount Gravatt, Eight Mile Plains, Springwood, Daisy Hill and Shailer Park

### Monday to Friday

map ref	Route number	575	575	575	575
		pm	pm	pm	pm
O	City, Elizabeth St stop 82	4.55	5.15	5.25	5.40
N	City, Edward St stop 145	4.58	5.18	5.28	5.43
M	Buranda station	5.06	5.26	5.36	5.51
J	Griffith University station	5.12	5.32	5.42	5.57
I	Upper Mount Gravatt station	5.15	5.35	5.45	6.00
H	Eight Mile Plains station	5.17	5.37	5.47	6.02
U	Rochedale Rd near Springwood Rd	5.26	5.46	5.56	6.11
G	Springwood station (P3)	5.29	5.49	5.59	6.14
T	Springwood Rd near Cinderella Dr	5.33	5.53	6.03	6.18
S	Springwood Rd at Dennis Road	5.36	5.56	6.06	6.21
R	Springwood Rd near Daisy Hill Rd	5.40	6.00	6.10	6.25
D	John Paul College	5.41	6.01	6.11	6.26
Q	Allamanda Drive Shops	5.44	6.04	6.14	6.29
C	Lyndale St near Roselea St	5.48	6.08	6.18	6.33
P	Shailer Rd near Roslea St	5.50	6.10	6.20	6.35
A	Loganholme station	5.54	6.14	6.24	6.39

### Explanations

P3 Platform 3

Public Holidays – please visit [translink.com.au](http://translink.com.au) or call 13 12 30 for confirmation of public holiday timetables.

# Loganholme station to Fortitude Valley

servicing Shailer Park, Daisy Hill, Springwood, South East busway stations  
(except Woolloongabba), Brisbane City and Fortitude Valley

Friday	
map ref	Route number
	N555
	pm
<b>A</b>	Loganholme station stop G 11.37
<b>B</b>	Kimberley Dr near Plantain Rd 11.41
<b>C</b>	Lyndale St near Roselea St 11.43
<b>D</b>	John Paul College 11.47
<b>E</b>	Chatswood Rd at Old Chatswood Rd 11.50
<b>F</b>	Tallowood Park 11.54
<b>G</b>	Springwood station 12.00
<b>H</b>	Eight Mile Plains station 12.07
<b>I</b>	Upper Mount Gravatt station 12.10
<b>J</b>	Griffith University station 12.12
<b>K</b>	Holland Park West station 12.14
<b>L</b>	Greenslopes station 12.16
<b>M</b>	Buranda station 12.18
<b>V</b>	Mater Hill station (P1) 12.21
<b>W</b>	South Bank station (P1) 12.23
<b>X</b>	Cultural Centre station (P1) 12.26
<b>Y</b>	Adelaide Street at City Hall stop 20 12.30
<b>Z</b>	City, Adelaide St at Anzac Sq stop 26 12.32
<b>1</b>	Queen Street at Orient Hotel stop 67 12.34
<b>2</b>	Brunswick St at Alfred St stop 212 12.36

Saturday			
map ref	Route number	N555	N555
		pm	am
		am	am
<b>A</b>	Loganholme station stop G 11.37	12.37	1.50
<b>B</b>	Kimberley Dr near Plantain Rd 11.41	12.41	-
<b>C</b>	Lyndale St near Roselea St 11.43	12.43	-
<b>D</b>	John Paul College 11.47	12.47	-
<b>E</b>	Chatswood Rd at Old Chatswood Rd 11.50	12.50	-
<b>F</b>	Tallowood Park 11.54	12.54	-
<b>G</b>	Springwood station 12.00	1.00	2.00
<b>H</b>	Eight Mile Plains station 12.07	1.07	2.07
<b>I</b>	Upper Mount Gravatt station 12.10	1.10	2.10
<b>J</b>	Griffith University station 12.12	1.12	2.12
<b>K</b>	Holland Park West station 12.14	1.14	2.14
<b>L</b>	Greenslopes station 12.16	1.16	2.16
<b>M</b>	Buranda station 12.18	1.18	2.18
<b>V</b>	Mater Hill station (P1) 12.21	1.21	2.21
<b>W</b>	South Bank station (P1) 12.23	1.23	2.23
<b>X</b>	Cultural Centre station (P1) 12.26	1.26	2.26
<b>Y</b>	Adelaide Street at City Hall stop 20 12.30	1.30	2.30
<b>Z</b>	City, Adelaide St at Anzac Sq stop 26 12.32	1.32	2.32
<b>1</b>	Queen Street at Orient Hotel stop 67 12.34	1.34	2.34
<b>2</b>	Brunswick St at Alfred St stop 212 12.36	1.36	2.36

Sunday & public holidays*			
map ref	Route number	N555	N555
		am	am
		am	am
<b>A</b>	Loganholme station stop G 12.37	1.50	-
<b>B</b>	Kimberley Dr near Plantain Rd 12.41	-	-
<b>C</b>	Lyndale St near Roselea St 12.43	-	-
<b>D</b>	John Paul College 12.47	-	-
<b>E</b>	Chatswood Rd at Old Chatswood Rd 12.50	-	-
<b>F</b>	Tallowood Park 12.54	-	-
<b>G</b>	Springwood station 1.00	2.00	-
<b>H</b>	Eight Mile Plains station 1.07	2.07	-
<b>I</b>	Upper Mount Gravatt station 1.10	2.10	-
<b>J</b>	Griffith University station 1.12	2.12	-
<b>K</b>	Holland Park West station 1.14	2.14	-
<b>L</b>	Greenslopes station 1.16	2.16	-
<b>M</b>	Buranda station 1.18	2.18	-
<b>V</b>	Mater Hill station (P1) 1.21	2.21	-
<b>W</b>	South Bank station (P1) 1.23	2.23	-
<b>X</b>	Cultural Centre station (P1) 1.26	2.26	-
<b>Y</b>	Adelaide Street at City Hall stop 20 1.30	2.30	-
<b>Z</b>	City, Adelaide St at Anzac Sq stop 26 1.32	2.32	-
<b>1</b>	Queen Street at Orient Hotel stop 67 1.34	2.34	-
<b>2</b>	Brunswick St at Alfred St stop 212 1.36	2.36	-

## Explanations

**P1** Platform 1

- Bus does not travel via this location.

\* Public holidays – generally, a Sunday timetable will operate on most gazetted public holidays.

Please visit [translink.com.au](http://translink.com.au) or call **13 12 30** for confirmation of public holiday timetables.

## Saturday, Sunday & public holidays\*

map ref	Route number	N555	N555	N555	N555	N555	N555
		am	am	am	am	am	am
2	Brunswick St at Alfred St stop 212	12.40	1.40	2.40	3.40	4.40	5.40
3	City, Eagle St at Waterfront stop 153	12.43	1.43	2.43	3.43	4.43	5.43
4	George Street stop 116	12.46	1.46	2.46	3.46	4.46	5.46
X	Cultural Centre station (P2)	12.48	1.48	2.48	3.48	4.48	5.48
W	South Bank station (P2)	12.50	1.50	2.50	3.50	4.50	5.50
V	Mater Hill station (P2)	12.51	1.51	2.51	3.51	4.51	5.51
M	Buranda station	12.53	1.53	2.53	3.53	4.53	5.53
L	Greenslopes station	12.55	1.55	2.55	3.55	4.55	5.55
K	Holland Park West station	12.57	1.57	2.57	3.57	4.57	5.57
J	Griffith University station	12.59	1.59	2.59	3.59	4.59	5.59
I	Upper Mount Gravatt station	1.02	2.02	3.02	4.02	5.02	6.02
H	Eight Mile Plains station	1.04	2.04	3.04	4.04	5.04	6.04
G	Springwood station	1.09	2.09	3.09	4.09	5.09	6.09
F	Tallowood Park	1.15	2.15	3.15	4.15	5.15	6.15
E	Chatswood Rd at Old Chatswood Rd	1.18	2.18	3.18	4.18	5.18	6.18
D	John Paul College	1.20	2.20	3.20	4.20	5.20	6.20
C	Lyndale St near Roselea St	1.24	2.24	3.24	4.24	5.24	6.24
B	Kimberley Dr near Plantain Rd	1.27	2.27	3.27	4.27	5.27	6.27
A	Loganholme station	1.30	2.30	3.30	4.30	5.30	6.30

## Explanations

P2 Platform 2

\* Public holidays – generally, a Sunday timetable will operate on most gazetted public holidays.  
Please visit [translink.com.au](http://translink.com.au) or call **13 12 30** for confirmation of public holiday timetables.