

## Ticketing information

Ticket type	Where to buy tickets			
	Selected go card agents and on the Translink website	Translink bus operators <sup>^</sup>	Queensland Rail selected stations	Translink fare machines
<b>Translink go card</b> A smart card that stores value for travel on TransLink services.	✓	*	✓	~
<b>Translink single #</b> One-way ticket to reach your destination (not return). Final transfers must be made within two hours of ticket issue.		✓	✓	✓

Proof of concession entitlement must be presented upon request or full fare will be charged. Please visit [translink.com.au](https://translink.com.au) for more information including where to buy a go card, or call Translink on 13 12 30.

\* – Top up an existing go card only. <sup>^</sup> – Excludes Brisbane City Council buses.

~ – Top up an existing go card at all fare machines with adult go cards also available for purchase from selected fare machines at busway stations and bus interchanges.

# – Further conditions apply for single tickets. Passengers travelling through 4 zones or more will have their final transfer time extended a further 90 minutes in addition to the two hours.

## Timetable information

### How to read this timetable

1. Use the route map to find the two timing points your stop is located between.
2. Find these points on the timetable. Your bus is scheduled to arrive between the times shown for these points. For example, if your bus stop is between timing points **A** and **B** on the map, then the bus is scheduled to arrive between the times listed for **A** and **B**.

Please note the times shown are approximate. We advise customers to be at their bus stop at least five minutes before the scheduled departure time.

### Travel tips

1. Pre-plan your trip at **MyTranslink** app, [translink.com.au](https://translink.com.au) or call **13 12 30**.
2. Top up your go card or have the correct fare ready before boarding. If you have a concession card, have it ready to show the driver.
3. Read the number on the approaching bus to check if it is the one you want.
4. Raise your hand so the driver knows to stop.
5. On the bus find your seat quickly. If you need to stand, hold onto a handle.
6. Ring the bell to let the driver know to stop at the next stop for you to get off. Stay seated until the bus stops and touch off with your go card as you get off.
7. Wait for the bus to move away and check the road is clear before crossing the road.

Your **Sunshine Coast** bus operator

**KINETIC**  
moving people



# 630, 631, 632

**630** Noosa to Nambour via Eumundi

**631** Noosa to Nambour via Cooroy and Eumundi

**632** Noosa to Cooran via Cooroy and Pomona

Effective from **5 June 2023**

## Route descriptions

**630** Noosa to Nambour via Eumundi servicing Noosa Junction, Noosa Heads, Eumundi and Nambour. Operates Monday to Saturday.

**631** Noosa to Nambour via Cooroy and Eumundi servicing Noosa Junction, Tewantin, Cooroy, Eumundi, Yandina and Nambour. Operates 7 days.

**632** Noosa to Cooran via Cooroy and Pomona servicing Noosa Junction, Noosa Civic, Tewantin, Cooroy, Pomona and Cooran. Operates 7 days.

### TLSBTT005

Due to unforeseen circumstances, details on this timetable may change.



Download the MyTranslink app for the most relevant bus, train, ferry and tram information in the palm of your hand.



© The State of Queensland (Department of Transport and Main Roads) 2023  
Printed May 2023

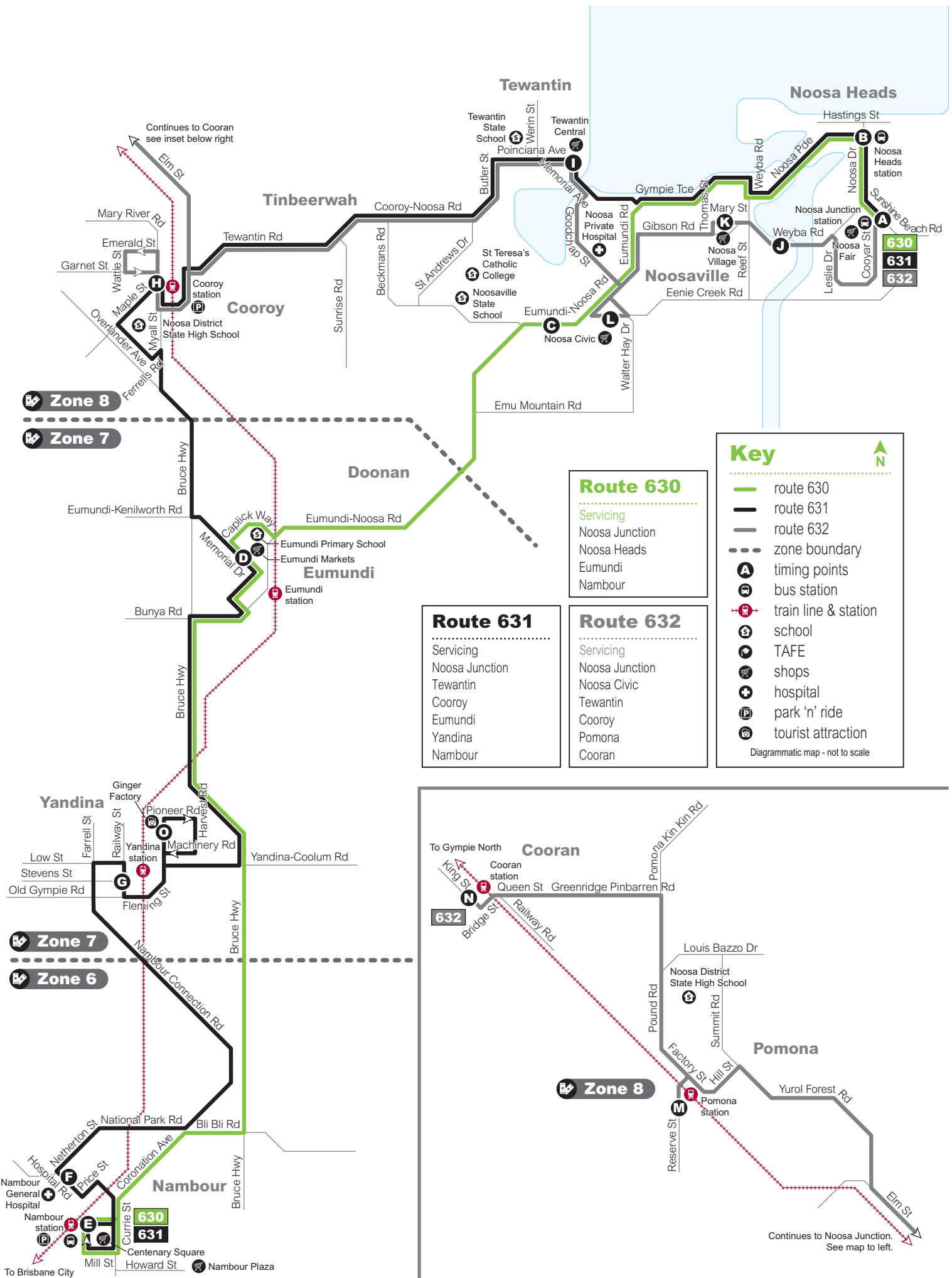
Track your bus  
in real-time with our  
**MyTranslink app.**



Also available for train, ferry and tram.

**translink**





### Key

- route 630
- route 631
- route 632
- - - zone boundary
- A** timing points
- bus station
- train line & station
- school
- TAFE
- shops
- hospital
- park 'n' ride
- tourist attraction

N ↑

Diagrammatic map - not to scale

### Route 630

Servicing

- Noosa Junction
- Noosa Heads
- Eumundi
- Nambour

### Route 631

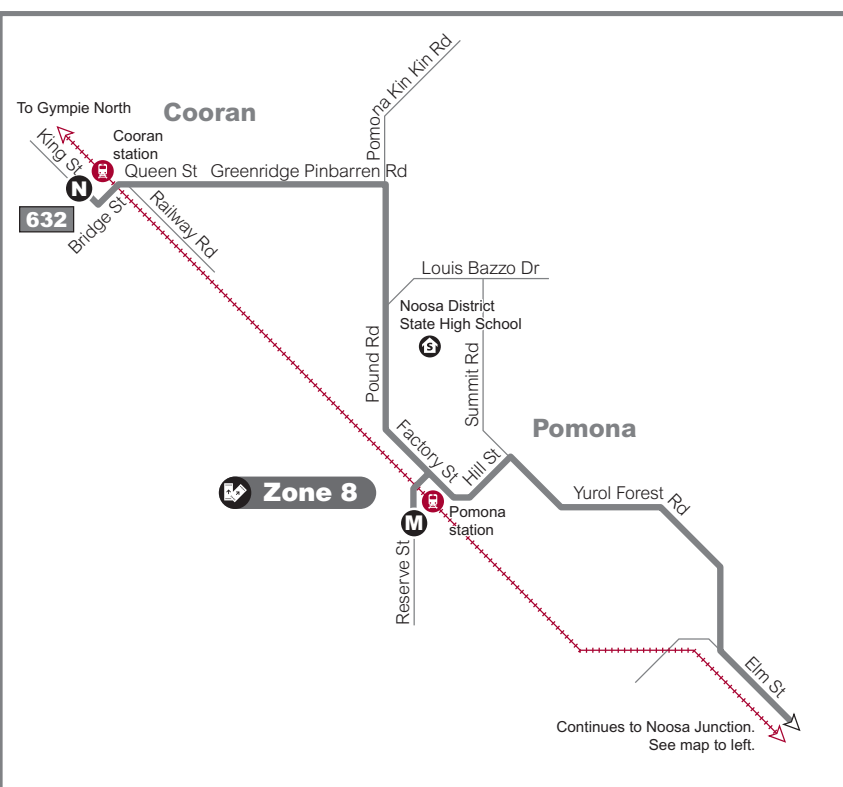
Servicing

- Noosa Junction
- Tewantin
- Cooroy
- Eumundi
- Yandina
- Nambour

### Route 632

Servicing

- Noosa Junction
- Noosa Civic
- Tewantin
- Cooroy
- Pomona
- Cooran





# Noosa to Nambour via Eumundi

servicing Noosa Junction, Noosa Heads, Eumundi and Nambour

## Monday to Friday

map ref	Route number	630	630	630	630
		am	am	am	am
A	Noosa Junction station stop A	5.55	W7.50	8.03	W8.55
B	Noosa Heads station (p1)	6.00	W7.55	8.08	W9.00
C	Eumundi Rd near Rene St	6.09	W8.04	8.17	W9.09
D	Eumundi Markets	6.28	W8.23	8.36	W9.28
E	Nambour station	6.50	-	8.58	-

## Saturday

map ref	Route number	630	630	630	630	630	630	630
		am	am	am	am	am	am	pm
	Coolum Hotel, David Low Way	A7.15	A7.45	-	-	-	-	-
A	Noosa Junction station stop A	A7.40	A8.10	8.40	9.10	9.40	10.10	10.40 3.38
B	Noosa Heads station (p1)	A7.45	A8.15	8.45	9.15	9.45	10.15	10.45 3.43
C	Eumundi Rd near Rene St	A7.53	A8.23	8.53	9.23	9.53	10.23	10.53 3.51
D	Eumundi Markets	A8.10	A8.40	9.10	9.40	10.10	10.40	11.10 4.08
E	Nambour station	-	-	-	-	-	-	4.28



# Nambour to Noosa via Eumundi

servicing Nambour, Eumundi, Noosa Heads and Noosa Junction

## Monday to Friday

map ref	Route number	630	630	630	630	630	630
		am	pm	pm	pm	pm	pm
E	Nambour station	6.50	-	-	5.57	7.21	7.39
D	Eumundi Markets	7.10	W12.06	W1.30	6.17	7.41	7.59
C	Eumundi Rd near Rene St	7.22	W12.18	W1.42	6.29	7.53	8.11
B	Noosa Heads station (p2)	7.39	W12.35	W1.59	6.46	8.10	8.28
A	Noosa Junction station stop B	7.45	W12.41	W2.05	6.52	8.16	8.34

## Saturday

map ref	Route number	630	630	630	630	630	630	630
		am	am	am	am	am	pm	pm
E	Nambour station	-	-	-	-	-	-	-
D	Eumundi Markets	8.45	9.15	9.45	10.15	10.45	B11.15	12.15 12.45
C	Eumundi Rd near Rene St	8.57	9.27	9.57	10.27	10.57	B11.27	12.27 12.57
B	Noosa Heads station (p2)	9.10	9.40	10.10	10.40	11.10	B11.40	12.40 1.10
A	Noosa Junction station stop B	9.15	9.45	10.15	10.45	11.15	B11.45	12.45 1.15
	Coolum Hotel, David Low Way	-	-	-	-	-	B12.20	- -

### Please note

Route 630 does not operate on Sunday.

### Explanations


- Bus does not travel via this location.
- A Service runs from Coolum Beach to Eumundi via Sunshine Beach and Noosa.
- B Service runs from Eumundi to Coolum Beach via Noosa and Sunshine Beach.
- W Service operates on Wednesday only.
- p1 Platform 1
- p2 Platform 2
- \* Public holidays – Please visit [translink.com.au](http://translink.com.au) or call 13 12 30 for confirmation of public holiday timetables.




### Train connections

Transfer to or from the Sunshine Coast line at Nambour station. For real-time connecting train services, please download the MyTranslink app, visit [translink.com.au](http://translink.com.au) or call 13 12 30.


## Monday to Friday

map ref	Route number	631	631	631	631	631	631	631	631	631	631	631
		am	am	am	am	pm	pm	pm	pm	pm	pm	pm
<b>A</b>	Noosa Junction station stop A	4.48	5.56	9.04	10.34	12.04	1.34	2.56	3.59	5.06	5.31	7.34
<b>B</b>	Noosa Heads station (p1)	4.52	6.00	9.08	10.38	12.08	1.38	3.00	4.03	5.10	5.35	7.38
<b>I</b>	Tewantin Central	5.05	6.13	9.21	10.51	12.21	1.51	3.13	4.16	5.23	5.48	7.51
<b>H</b>	Cooroy station	5.20	6.28	9.36	11.07	12.37	2.07	3.29	4.32	5.39	6.04	8.06
<b>D</b>	Eumundi Markets	5.32	6.40	9.48	11.22	12.50	2.20	3.42	4.45	5.52	6.17	8.18
<b>O</b>	Ginger Factory	5.46	6.54	10.02	11.35	1.03	2.33	3.55	4.58	6.05	6.30	8.31
<b>G</b>	Yandina station	5.51	6.59	10.07	11.39	1.07	2.37	3.59	5.02	6.09	6.34	8.35
<b>F</b>	Nambour General Hospital	6.02	7.10	10.18	11.52	1.19	2.49	4.11	5.14	6.21	6.46	8.47
<b>E</b>	Nambour station 	6.09	7.17	10.25	12.00	1.27	2.57	4.19	5.22	6.29	6.54	8.55

## Saturday

map ref	Route number	631	631	631	631	631	631	631	
		am	am	am	am	pm	pm	pm	
<b>A</b>	Noosa Junction station stop A	6.06	7.38	9.06	10.36	12.06	1.36	4.36	6.06
<b>B</b>	Noosa Heads station (p1)	6.11	7.43	9.11	10.41	12.11	1.41	4.41	6.11
<b>I</b>	Tewantin Central	6.23	7.55	9.23	10.53	12.23	1.53	4.53	6.23
<b>H</b>	Cooroy station	6.39	8.11	9.39	11.09	12.39	2.09	5.09	6.39
<b>D</b>	Eumundi Markets	6.51	8.23	9.51	11.24	12.54	2.24	5.24	6.52
<b>O</b>	Ginger Factory	7.05	8.37	10.05	11.38	1.08	2.38	5.38	7.06
<b>G</b>	Yandina station	7.09	8.41	10.09	11.42	1.12	2.42	5.42	7.10
<b>F</b>	Nambour General Hospital	7.20	8.52	10.20	11.53	1.23	2.53	5.53	7.21
<b>E</b>	Nambour station 	7.27	8.59	10.27	12.00	1.30	3.00	6.00	7.28

## Sunday & public holidays\*

map ref	Route number	631	631	631	631	631	631
		am	am	pm	pm	pm	pm
<b>A</b>	Noosa Junction station stop A	9.06	10.36	1.36	3.06	4.36	6.06
<b>B</b>	Noosa Heads station (p1)	9.11	10.41	1.41	3.11	4.41	6.11
<b>I</b>	Tewantin Central	9.23	10.53	1.53	3.23	4.53	6.23
<b>H</b>	Cooroy station	9.39	11.09	2.09	3.39	5.09	6.39
<b>D</b>	Eumundi Markets	9.54	11.24	2.24	3.54	5.24	6.52
<b>O</b>	Ginger Factory	10.08	11.38	2.38	4.08	5.38	7.06
<b>G</b>	Yandina station	10.12	11.42	2.42	4.12	5.42	7.10
<b>F</b>	Nambour General Hospital	10.23	11.53	2.53	4.23	5.53	7.21
<b>E</b>	Nambour station 	10.30	12.00	3.00	4.30	6.00	7.28

## Explanations

p1 Platform 1

\* Public holidays – generally, a Sunday timetable will operate on most gazetted public holidays. Please visit [translink.com.au](http://translink.com.au) or call 13 12 30 for confirmation of public holiday timetables.




## Train connections


Transfer to or from the Sunshine Coast line at Nambour station.

For real-time connecting train services, please download the **MyTranslink** app, visit [translink.com.au](http://translink.com.au) or call 13 12 30.


## Monday to Friday

map ref	Route number	631	631	631	631	631	631	631	631	631	631	631	
		am	am	am	am	am	pm	pm	pm	pm	pm	pm	
E	Nambour station 	H7.25	S7.25	9.14	10.38	11.37	12.08	1.38	3.13	4.36	5.36	7.02	8.02
F	Nambour General Hospital	H7.28	S7.30	9.17	10.41	11.40	12.11	1.41	3.16	4.39	5.39	7.05	8.05
G	Yandina station	H7.39	S7.43	9.28	10.52	11.51	12.22	1.52	3.31	4.52	5.52	7.18	8.18
O	Ginger Factory	H7.43	S7.47	9.32	10.56	11.55	12.26	1.56	3.36	4.56	5.56	7.22	8.22
D	Eumundi Markets	H7.56	S8.00	9.45	11.09	12.08	12.39	2.09	3.49	5.09	6.09	7.35	8.35
H	Cooroy station	H8.11	S8.17	10.00	11.24	12.23	12.54	2.24	4.03	5.23	6.23	7.49	8.49
I	Tewantin Central	H8.27	S8.35	10.16	11.40	12.39	1.10	2.40	4.22	5.39	6.39	8.05	9.05
B	Noosa Heads station (p2)	H8.41	S8.47	10.30	11.54	12.53	1.24	2.54	4.34	5.51	6.51	8.17	9.17
A	Noosa Junction station stop B	H8.47	S8.53	10.36	12.00	12.59	1.30	3.00	4.40	5.57	6.57	8.23	9.23

## Saturday

map ref	Route number	631	631	631	631	631	631	631	631	631	631
		am	am	am	am	pm	pm	pm	pm	pm	pm
E	Nambour station 	7.10	7.41	9.10	10.40	12.10	1.40	3.10	4.40	6.10	7.40
F	Nambour General Hospital	7.13	7.44	9.13	10.43	12.13	1.43	3.13	4.43	6.13	7.43
G	Yandina station	7.26	7.57	9.26	10.56	12.26	1.56	3.26	4.56	6.26	7.56
O	Ginger Factory	7.30	8.01	9.30	11.00	12.30	2.00	3.30	5.00	6.30	8.00
D	Eumundi Markets	7.44	8.15	9.44	11.14	12.44	2.14	3.44	5.14	6.44	8.14
H	Cooroy station	7.57	8.28	9.58	11.28	12.58	2.28	3.57	5.27	6.57	8.27
I	Tewantin Central	8.13	8.44	10.14	11.44	1.14	2.44	4.13	5.43	7.13	8.43
B	Noosa Heads station (p2)	8.25	8.56	10.28	11.58	1.28	2.58	4.25	5.55	7.25	8.55
A	Noosa Junction station stop B	8.31	9.02	10.34	12.04	1.34	3.04	4.31	6.01	7.31	9.01

## Sunday & public holidays\*

map ref	Route number	631	631	631	631	631	631	
		am	am	pm	pm	pm	pm	
E	Nambour station 	7.15	10.40	12.10	3.10	4.40	6.10	7.40
F	Nambour General Hospital	7.18	10.43	12.13	3.13	4.43	6.13	7.43
G	Yandina station	7.31	10.56	12.26	3.26	4.56	6.26	7.56
O	Ginger Factory	7.35	11.00	12.30	3.30	5.00	6.30	8.00
D	Eumundi Markets	7.49	11.14	12.44	3.44	5.14	6.44	8.14
H	Cooroy station	8.02	11.28	12.58	3.57	5.27	6.57	8.27
I	Tewantin Central	8.18	11.44	1.14	4.13	5.43	7.13	8.43
B	Noosa Heads station (p2)	8.30	11.58	1.28	4.25	5.55	7.25	8.55
A	Noosa Junction station stop B	8.36	12.04	1.34	4.31	6.01	7.31	9.01

## Explanations

- Bus does not travel via this location.

p2 Platform 2

H School holidays.

S School terms.

\* Public holidays – generally, a Sunday timetable will operate on most gazetted public holidays. Please visit [translink.com.au](http://translink.com.au) or call 13 12 30 for confirmation of public holiday timetables.



## Train connections

Transfer to or from the Sunshine Coast line at Nambour station.

For real-time connecting train services, please download the **MyTranslink** app, visit [translink.com.au](http://translink.com.au) or call 13 12 30.



# Noosa to Cooran via Cooroy and Pomona

servicing Noosa Junction, Noosa Civic, Tewantin, Cooroy, Pomona and Cooran

## Monday to Friday

map ref	Route number	632	632	632	632
		am	am	pm	pm
A	Noosa Junction station stop B	-	-	12.05	5.15
J	Weyba Rd near Swan St	-	-	12.10	5.20
K	Noosa Village	-	-	12.15	5.25
L	Noosa Civic Shopping Centre	-	-	12.25	5.35
I	Tewantin Central	-	-	12.30	5.40
H	Cooroy station	7.00	8.05	12.45	5.55
M	Pomona	7.15	8.20	1.00	6.10
N	Cooran, King St	7.25	8.30	1.10	6.20

## Saturday, Sunday & public holidays\*

map ref	Route number	632	632	632
		am	pm	pm
A	Noosa Junction station stop B	7.25	12.05	5.15
J	Weyba Rd near Swan St	7.28	12.08	5.18
K	Noosa Village	7.30	12.10	5.20
L	Noosa Civic Shopping Centre	7.42	12.22	5.32
I	Tewantin Central	7.49	12.29	5.39
H	Cooroy station	8.03	12.43	5.53
M	Pomona	8.16	12.56	6.06
N	Cooran, King St	8.27	1.07	6.17



# Cooran to Noosa via Pomona and Cooroy

servicing Cooran, Pomona, Cooroy, Tewantin, Noosa Civic and Noosa Junction

## Monday to Friday

map ref	Route number	632	632	632	632
		am	am	pm	pm
N	Cooran, King St	7.30	8.35	1.15	6.25
M	Pomona	7.41	8.46	1.26	6.34
H	Cooroy station	7.50	8.56	1.36	6.42
I	Tewantin Central	-	9.16	1.56	7.00
L	Noosa Civic Shopping Centre	-	9.25	2.05	7.07
K	Noosa Village	-	9.33	2.13	7.14
J	Weyba Rd near Swan St	-	9.35	2.15	7.16
A	Noosa Junction station stop A	-	9.40	2.20	7.20

## Saturday, Sunday & public holidays\*

map ref	Route number	632	632	632
		am	pm	pm
N	Cooran, King St	8.35	1.15	6.25
M	Pomona	8.45	1.25	6.34
H	Cooroy station	8.54	1.34	6.42
I	Tewantin Central	9.13	1.53	7.00
L	Noosa Civic Shopping Centre	9.21	2.01	7.07
K	Noosa Village	9.28	2.08	7.14
J	Weyba Rd near Swan St	9.30	2.10	7.16
A	Noosa Junction station stop A	9.35	2.15	7.20

## Explanations

- Bus does not travel via this location.

\* Public holidays – generally, a Sunday timetable will operate on most gazetted public holidays. Please visit [translink.com.au](http://translink.com.au) or call 13 12 30 for confirmation of public holiday timetables.