

## Fares

### How to calculate your fare?

Fares are calculated based on the number of zones you travel through during your journey.

To calculate your fare, subtract the lowest zone you have travelled in or through, from the highest zone you have travelled in or through, and add one zone.

This will determine the correct number of zones you will be charged for.

## Ticketing info

### Translink single:

One-way ticket to reach your destination, including transfers within two hours on any Translink service.

### Translink daily:

Unlimited travel within the zones purchased until the last service scheduled on the day of issue, valid on all Translink services.

### Translink weekly:

Unlimited travel within the zones purchased for one week (seven consecutive days) from the date of issue, valid on all Translink services.

## Concessions

Information on discounts and concessions is available at [translink.com.au](http://translink.com.au)

## Timetables

All timetables are available at: [translink.com.au](http://translink.com.au)

Due to unforeseen circumstances, details on this timetable may change.



Download the MyTranslink app for the most up-to-date bus information on bus timetables, maps and journey planning.



Translating and Interpreting Service  
131 450.

Your Cairns bus operator

**K/NET/C**  
moving people

## Timetable information

### How to read this timetable

1. Use the route map to the two timing points your stop is located between.
2. Find these points on the timetable. Your bus is scheduled to arrive between the times shown for these points. For example, if your bus stop is situated between timing points **A** and **B** on the map, then the bus is scheduled to arrive between the times listed for **A** and **B**. Please be advised that the times shown are approximate. We ask that passengers be at the bus stop no less than five minutes prior to the scheduled departure time.

## Travel tips

1. Pre-plan your trip with **MyTranslink** app, visit [translink.com.au](http://translink.com.au) or call **1312 30**.
2. If you have a concession card, have it ready to show the driver.
3. Read the number top right on the approaching bus to check it's the service you want.
4. Raise your hand to signal to the driver that you want the bus to stop.
5. On the bus, find your seat. If you need to stand, hold on to a handle.
6. Ring the bell to let the driver know your stop is next, and remain seated until the bus stops.
7. Wait for the bus to move away and check the road is clear before crossing the road. If you are within 20m of a designated crossing, you must use that crossing.



**140, 140N, 150, 150E**

<b>140</b>	Cairns Central to Edmonton
<b>140N</b>	Cairns Central to Edmonton
<b>150</b>	Cairns Central to Gordonvale
<b>150E</b>	Cairns Central to Gordonvale

Effective from **26 September 2022**

## Route descriptions

**140** Cairns Central to Edmonton servicing Stockland Earlville, Mt Sheridan Plaza, Edmonton. Operates 6 days.

**140N** Cairns Central to Edmonton late night on demand service between Edmonton and the city. Operates Friday and Saturday night only.

**150** Cairns Central to Gordonvale servicing Stockland Earlville, Mt Sheridan Plaza, Edmonton. **150** operates 6 days. **150E** operates evenings Mon-Sat and on Sunday.

 **translink**



© The State of Queensland (Department of Transport and Main Roads) 2022  
Route 140/150 printed September 2022

 **translink**

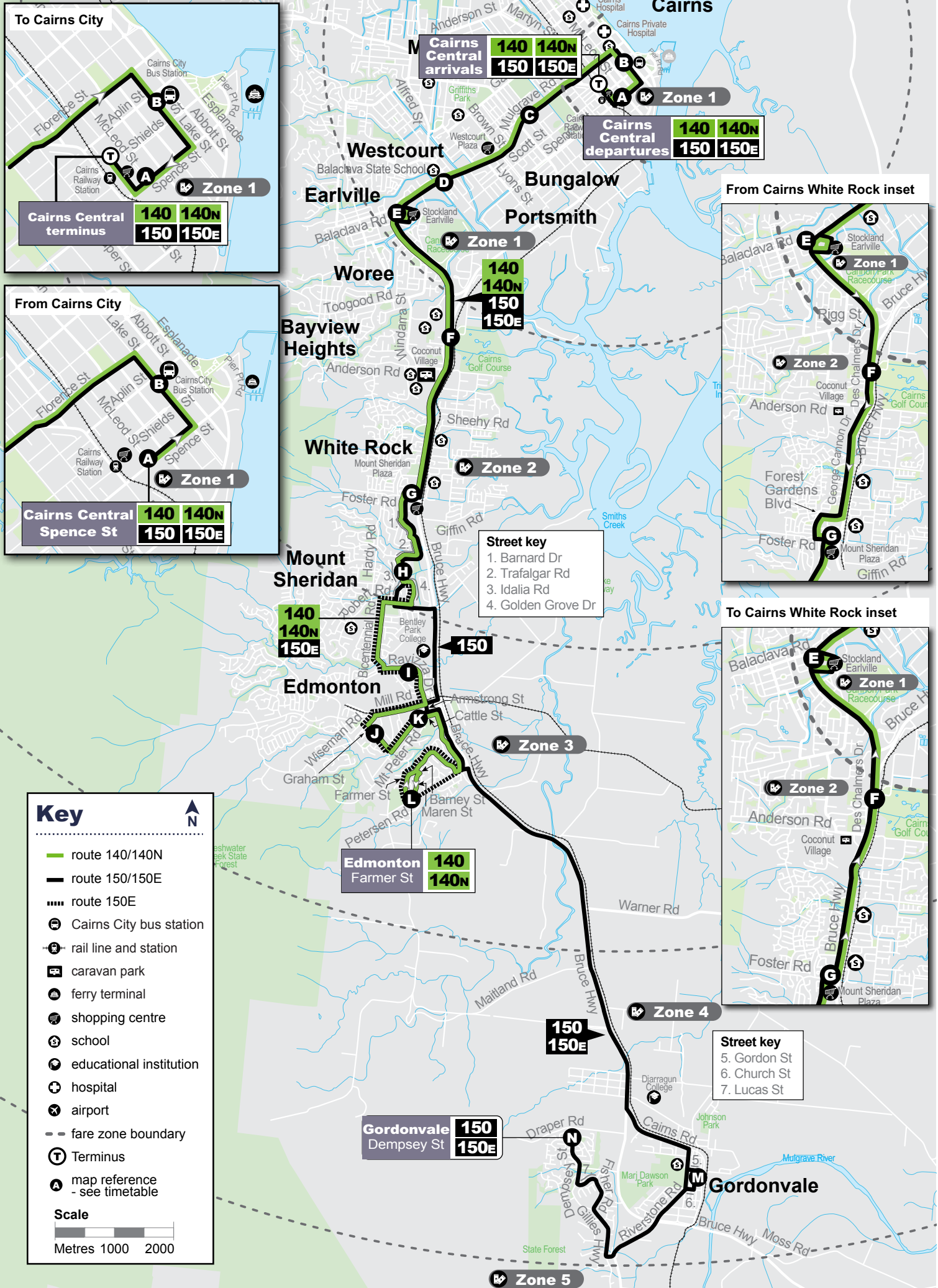
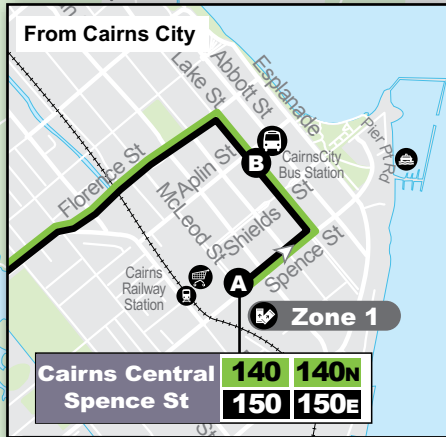
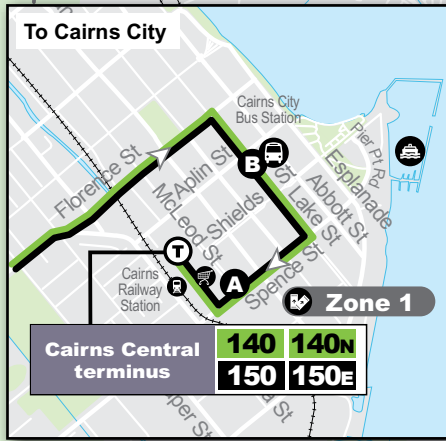




Routes

# 140,150

## Route map



**Street key**

1. Barnard Dr
2. Trafalgar Rd
3. Idalia Rd
4. Golden Grove Dr

**Street key**

5. Gordon St
6. Church St
7. Lucas St

**Key**

- route 140/140N
- route 150/150E
- route 150E
- Cairns City bus station
- rail line and station
- caravan park
- ferry terminal
- shopping centre
- school
- educational institution
- hospital
- airport
- fare zone boundary
- Terminus
- map reference - see timetable

**Scale**

Metres 1000 2000



Routes  
**140, 140N,  
150, 150E**

# Cairns Central to Gordonvale

servicing Cairns City bus station, Stockland Earlville, Mt Sheridan Plaza and Edmonton

## Monday to Friday

map ref	Route number	150	140	150	140	140	150	140	150	140	150	140	150	140	150	140	150	140	150	140	140	140	
		am	am	am	am	am	am	am	am	am	am	am	am	am	am	am	pm	pm	pm	pm	pm	pm	pm
A	Cairns Central SC Spence St	6.15	7.10	7.15	7.40	8.10	8.15	8.40	9.15	9.35	10.15	10.35	11.15	11.35	12.15	12.35	1.15	1.35	2.15	2.15	2.45	3.15	
B	Cairns City bus station platform 2	6.18	7.13	7.18	7.43	8.13	8.18	8.43	9.18	9.39	10.18	10.39	11.19	11.39	12.19	12.39	1.19	1.39	2.19	2.20	2.49	3.20	
Ⓢ	Mulgrave Rd (Creedy St)	6.24	7.19	7.24	7.49	8.19	8.24	8.49	9.24	9.45	10.24	10.45	11.25	11.45	12.25	12.45	1.25	1.45	2.24	2.26	2.55	3.26	
D	Mulgrave Rd (Balaclava School)	6.28	7.23	7.28	7.53	8.23	8.28	8.53	9.28	9.50	10.28	10.50	11.29	11.50	12.29	12.50	1.29	1.50	2.28	2.31	2.59	3.31	
E	Stockland Earlville	6.31	7.26	7.31	7.56	8.26	8.31	8.56	9.31	9.54	10.31	10.54	11.32	11.54	12.32	12.54	1.32	1.54	2.31	2.35	3.03	3.35	
F	Des Chalmers Dr	6.37	7.33	7.37	8.03	8.33	8.37	9.03	9.37	9.59	10.37	10.59	11.38	11.59	12.38	12.59	1.38	1.59	2.37	2.41	3.11	3.41	
G	Mt Sheridan Plaza Stop A	6.44	7.39	7.44	8.09	8.39	8.44	9.09	9.44	10.05	10.44	11.05	11.45	12.05	12.45	1.05	1.45	2.05	2.43	2.47	3.18	3.48	
H	Idalia Rd	6.47	7.41	7.47	8.11	8.41	8.47	9.11	9.47	10.06	10.47	11.06	11.48	12.06	12.48	1.06	1.48	2.06	2.46	2.48	3.21	3.51	
I	Ravizza Dr	.....	7.47	.....	8.17	8.47	.....	9.17	.....	10.12	.....	11.12	.....	12.12	.....	1.12	.....	2.12	.....	2.54	3.28	3.58	
J	Graham St	.....	7.50	.....	8.20	8.50	.....	9.20	.....	10.15	.....	11.15	.....	12.15	.....	1.15	.....	2.15	.....	2.57	3.32	4.01	
K	Cattle Street	6.54	7.53	7.54	8.23	8.53	8.54	9.23	9.54	10.18	10.54	11.18	11.55	12.18	12.55	1.18	1.55	2.18	2.54	3.00	3.38	4.05	
L	Edmonton (Farmer St)	.....	7.58	.....	8.28	8.58	.....	9.28	.....	10.23	.....	11.23	.....	12.23	.....	1.23	.....	2.23	.....	3.05	3.44	4.10	
M	Norman St	7.05	.....	8.05	.....	.....	9.05	.....	10.05	.....	11.05	.....	12.07	.....	1.07	.....	2.07	.....	3.07	.....	.....	.....	
N	Gordonvale (Dempsey St)	7.13	.....	8.13	.....	.....	9.13	.....	10.13	.....	11.13	.....	12.15	.....	1.15	.....	2.15	.....	3.19	.....	.....	.....	

## Monday to Friday continued

## Friday only

map ref	Route number	150	140	140	150	140	150	140	150	140	150E	150E	150E	150E	140	140	140N	140N	140N	140N	140N	
		pm	pm	pm	pm	pm	pm	pm	pm	pm	pm	pm	pm	pm	pm	pm	am	am	am	am	am	am
A	Cairns Central SC Spence St	3.15	3.45	4.15	4.25	4.45	4.55	5.15	5.25	5.45	6.15	7.15	8.15	9.15	10.10	11.10	12.10	1.10	2.10	3.10	4.10	
B	Cairns City bus station platform 2	3.20	3.50	4.20	4.30	4.50	5.00	5.20	5.30	5.50	6.19	7.19	8.19	9.19	10.14	11.14	12.12	1.12	2.12	3.12	4.12	
Ⓢ	Mulgrave Rd (Creedy St)	3.26	3.56	4.25	4.36	4.55	5.06	5.25	5.36	5.55	6.24	7.24	8.24	9.24	10.18	11.18	z	z	z	z	z	z
D	Mulgrave Rd (Balaclava School)	3.31	4.01	4.29	4.40	4.59	5.10	5.29	5.40	5.59	6.28	7.28	8.28	9.28	10.21	11.21	z	z	z	z	z	z
E	Stockland Earlville	3.35	4.05	4.32	4.43	5.02	5.13	5.32	5.43	6.02	6.31	7.31	8.31	9.31	10.24	11.24	z	z	z	z	z	z
F	Des Chalmers Dr	3.41	4.11	4.38	4.49	5.08	5.19	5.38	5.49	6.08	6.36	7.36	8.36	9.36	10.31	11.31	z	z	z	z	z	z
G	Mt Sheridan Plaza Stop A	3.48	4.17	4.44	4.55	5.14	5.25	5.44	5.55	6.14	6.41	7.41	8.41	9.41	10.34	11.34	z	z	z	z	z	z
H	Idalia Rd	3.51	4.18	4.46	4.58	5.16	5.28	5.46	5.57	6.16	6.43	7.43	8.43	9.43	10.36	11.36	z	z	z	z	z	z
I	Ravizza Dr	.....	4.24	4.52	.....	5.22	.....	5.52	.....	6.22	6.49	7.49	8.49	9.49	10.42	11.42	z	z	z	z	z	z
J	Graham St	.....	4.27	4.55	.....	5.25	.....	5.55	.....	6.25	6.52	7.52	8.52	9.52	10.45	11.45	z	z	z	z	z	z
K	Cattle Street	3.59	4.30	4.58	5.05	5.28	5.35	5.58	6.04	6.28	6.55	7.55	8.55	9.55	10.48	11.48	z	z	z	z	z	z
L	Edmonton (Farmer St)	.....	4.35	5.03	.....	5.33	.....	6.03	.....	6.33	7.00	8.00	9.00	10.00	10.52	11.52	z	z	z	z	z	z
M	Norman St	4.11	.....	.....	5.17	.....	5.47	.....	6.17	.....	7.12	8.12	9.12	10.12	.....	.....	.....	.....	.....	.....	.....	.....
N	Gordonvale (Dempsey St)	4.20	.....	.....	5.25	.....	5.55	.....	6.23	.....	7.19	8.19	9.19	10.19	.....	.....	.....	.....	.....	.....	.....	.....

## Saturday

map ref	Route number	140	150	140	150	140	150	140	150	140	150	140	150	140	150	140	150	140	150	140		
		am	am	am	am	am	am	am	am	am	am	pm	pm	pm	pm	pm	pm	pm	pm	pm	pm	pm
A	Cairns Central SC Spence St	7.30	7.40	8.30	8.40	9.30	9.40	10.30	10.40	11.30	11.40	12.30	12.40	1.30	1.40	2.30	2.40	3.30	3.40	4.30	4.30	
B	Cairns City bus station platform 2	7.33	7.43	8.33	8.45	9.35	9.45	10.35	10.45	11.35	11.45	12.35	12.45	1.35	1.45	2.35	2.45	3.35	3.45	4.35	4.35	
D	Mulgrave Rd (Creedy St)	7.38	7.48	8.38	8.50	9.40	9.50	10.40	10.50	11.40	11.50	12.40	12.50	1.40	1.50	2.40	2.50	3.40	3.50	4.40	4.40	
C	Mulgrave Rd (Balaclava School)	7.41	7.52	8.41	8.55	9.44	9.55	10.44	10.55	11.44	11.55	12.44	12.55	1.44	1.55	2.44	2.55	3.44	3.55	4.44	4.44	
E	Stockland Earlville	7.45	7.56	8.45	8.59	9.49	9.59	10.49	10.59	11.49	11.59	12.49	12.59	1.49	1.59	2.49	2.59	3.49	3.59	4.49	4.49	
F	Des Chalmers Dr	7.49	8.01	8.49	9.05	9.54	10.05	10.54	11.05	11.54	12.05	12.54	1.05	1.54	2.05	2.54	3.05	3.54	4.05	4.54	4.54	
G	Mt Sheridan Plaza Stop A	7.54	8.06	8.54	9.11	10.00	10.11	11.00	11.11	12.00	12.11	1.00	1.11	2.00	2.11	3.00	3.11	4.00	4.11	5.00	5.00	
H	Idalia Rd	7.57	8.09	8.57	9.14	10.03	10.14	11.03	11.14	12.03	12.14	1.03	1.14	2.03	2.14	3.03	3.14	4.03	4.14	5.03	5.03	
I	Ravizza Dr	8.02	.....	9.02	.....	10.09	.....	11.09	.....	12.09	.....	1.09	.....	2.09	.....	3.09	.....	4.09	.....	5.09	5.09	
J	Graham St	8.04	.....	9.04	.....	10.11	.....	11.11	.....	12.11	.....	1.11	.....	2.11	.....	3.11	.....	4.11	.....	5.11	5.11	
K	Cattle Street	8.08	8.16	9.08	9.21	10.15	10.21	11.15	11.21	12.15	12.21	1.15	1.21	2.15	2.21	3.15	3.21	4.15	4.21	5.15	5.15	
L	Edmonton (Farmer St)	8.12	.....	9.12	.....	10.20	.....	11.20	.....	12.20	.....	1.20	.....	2.20	.....	3.20	.....	4.20	.....	5.20	5.20	
M	Norman St	.....	8.27	.....	9.32	.....	10.32	.....	11.32	.....	12.32	.....	1.32	.....	2.32	.....	3.32	.....	4.32	.....	.....	
N	Gordonvale (Dempsey St)	.....	8.35	.....	9.40	.....	10.40	.....	11.40	.....	12.40	.....	1.40	.....	2.40	.....	3.40	.....	4.40	.....	.....	

## Saturday continued

map ref	Route number	150	150E	150E	150E	150E	150E	140	140	140N	140N	140N	140N	140N
		pm	pm	pm	pm	pm	pm	pm	pm	am	am	am	am	am
A	Cairns Central SC Spence St	4.40	5.30	6.15	7.15	8.15	9.15	10.10	11.10	12.10	1.10	2.10	3.10	4.10
B	Cairns City bus station platform 2	4.44	5.34	6.19	7.19	8.19	9.19	10.14	11.14	12.14	1.14	2.14	3.14	4.14
Ⓢ	Mulgrave Rd (Creedy St)	4.48	5.39	6.24	7.24	8.24	9.24	10.18	11.18	z	z	z	z	z
D	Mulgrave Rd (Balaclava School)	4.52	5.43	6.28	7.28	8.28	9.28	10.22	11.22	z	z	z	z	z
E	Stockland Earlville	4.56	5.48	6.33	7.33	8.33	9.33	10.26	11.26	z	z	z	z	z
F	Des Chalmers Dr	5.01	5.53	6.38	7.38	8.38	9.38	10.30	11.30	z	z	z	z	z
G	Mt Sheridan Plaza	5.06	5.58	6.43	7.43	8.43	9.43	10.34	11.34	z	z	z	z	z
H	Idalia Rd	5.09	6.02	6.47	7.47	8.47	9.47	10.37	11.37	z	z	z	z	z
I	Ravizza Dr	.....	6.08	6.53	7.53	8.53	9.53	10.43	11.43	z	z	z	z	z
J	Graham St	.....	6.10	6.55	7.55	8.55	9.55	10.44	11.44	z	z	z	z	z
K	Cattle Street	5.16	6.14	6.59	7.59	8.59	9.59	10.48	11.48	z	z	z	z	z
L	Edmonton (Farmer St)	.....	6.19	7.04	8.04	9.04	10.04	10.52	11.52	z	z	z	z	z
M	Norman St	5.27	6.30	7.15	8.15	9.15	10.15	.....	.....	.....	.....	.....	.....	.....
N	Gordonvale (Dempsey St)	5.35	6.36	7.21	8.21	9.21	10.21	.....	.....	.....	.....	.....	.....	.....

## Explanations

- A Cairns Central SC Spence St: Origin bus stop for services travelling from Cairns City, located outside Cairns Central Shopping Centre in Spence St.
- Ⓢ Cairns Central SC terminus: End point of services travelling to Cairns City, located inside Cairns Central Shopping Centre.

z.....Shaded area: On demand services. Set down only as required at any bus stop on route 140/150E.



Routes  
**140,**  
**150, 150E**

# Gordonvale to Cairns Central

servicing Edmonton, Mt Sheridan Plaza, Stockland Earlville and Cairns City bus station

Monday to Friday																				
map ref	Route number	140	140	150	140	140	150	140	150	140	150	140	150	140	150	140	150	140	150	
		am	am	am	am	am	am	am	am	am	am	am	am	am	am	am	am	am	pm	pm
N	Gordonvale (Dempsey St)	.....	.....	6.32	.....	.....	7.23	.....	7.58	.....	8.28	.....	9.28	.....	10.28	.....	11.28	.....	.....	12.28
M	Norman St	.....	.....	6.42	.....	.....	7.35	.....	8.09	.....	8.39	.....	9.39	.....	10.39	.....	11.39	.....	.....	12.39
L	Edmonton (Farmer St)	5.46	6.16	.....	6.46	7.07	.....	7.37	.....	8.07	.....	8.42	9.12	.....	9.42	.....	10.32	.....	11.32	12.32
K	Cattle Street	5.51	6.21	6.54	6.51	7.12	7.48	7.42	8.21	8.12	8.51	8.47	9.17	9.51	9.47	10.51	10.37	11.51	11.37	12.37
J	Graham St	5.54	6.24	.....	6.54	7.16	.....	7.46	.....	8.16	.....	8.50	9.20	.....	9.50	.....	10.40	.....	11.40	12.40
I	Ravizza Dr	5.57	6.27	.....	6.57	7.20	.....	7.50	.....	8.20	.....	8.53	9.23	.....	9.53	.....	10.43	.....	11.43	12.43
H	Idalia Rd	6.02	6.32	6.59	7.02	7.27	7.54	7.57	8.27	8.27	8.57	9.00	9.30	9.57	10.00	10.57	10.50	11.57	11.50	12.50
G	Mt Sheridan Plaza Stop B	6.05	6.35	7.01	7.05	7.30	7.56	8.00	8.30	8.30	9.00	9.02	9.32	10.00	10.02	11.00	10.52	12.00	11.52	12.52
F	Des Chalmers Dr	6.12	6.42	7.06	7.12	7.38	8.03	8.08	8.35	8.38	9.05	9.08	9.38	10.05	10.08	11.05	10.58	12.05	11.58	12.58
E	Stockland Earlville	6.19	6.49	7.14	7.19	7.46	8.11	8.16	8.43	8.46	9.13	9.16	9.46	10.13	10.16	11.13	11.06	12.13	12.06	1.06
D	Mulgrave Rd (Balaclava School)	6.22	6.52	7.17	7.22	7.50	8.15	8.20	8.46	8.50	9.16	9.20	9.50	10.16	10.20	11.16	11.10	12.16	12.10	1.10
C	Mulgrave Rd (Jones St)	6.26	6.56	7.21	7.26	7.56	8.20	8.26	8.50	8.56	9.20	9.25	9.55	10.20	10.25	11.20	11.15	12.20	12.15	1.15
B	Cairns City bus station platform 1	6.31	7.01	7.26	7.31	8.01	8.26	8.31	8.56	9.01	9.26	9.31	10.01	10.26	10.31	11.26	11.21	12.26	12.21	1.21
A	Cairns Central SC terminus	6.35	7.05	7.30	7.35	8.05	8.30	8.35	9.00	9.05	9.30	9.35	10.05	10.30	10.35	11.30	11.25	12.30	12.25	1.25

Monday to Friday continued																				
map ref	Route number	140	150	140	150	140	150	140	150	140	150	140	150	140	150	140	150E	150E	150E	150E
		pm	pm	pm	pm	pm	pm	pm	pm	pm	pm	pm	pm	pm	pm	pm	pm	pm	pm	pm
N	Gordonvale (Dempsey St)1	.....	1.28	.....	2.25	.....	3.25	.....	4.32	.....	5.34	.....	6.34	.....	7.30	8.30	9.30	10.30	.....	.....
M	Norman St	.....	1.39	.....	2.37	.....	3.37	.....	4.41	.....	5.43	.....	6.43	.....	7.38	8.38	9.38	10.38	.....	.....
L	Edmonton (Farmer St)	1.32	.....	2.32	.....	3.12	.....	3.47	4.17	.....	4.47	5.11	.....	5.41	.....	6.41	7.48	8.48	9.48	10.48
K	Cattle Street	1.37	1.51	2.36	2.49	3.17	3.49	3.52	4.22	4.52	4.52	5.16	5.54	5.46	6.54	6.46	7.53	8.53	9.53	10.53
J	Graham St	1.40	.....	2.39	.....	3.21	.....	3.55	4.25	.....	4.55	5.19	.....	5.49	.....	6.49	7.56	8.56	9.56	10.56
I	Ravizza Dr	1.43	.....	2.42	.....	3.24	.....	3.58	4.28	.....	4.58	5.22	.....	5.52	.....	6.52	7.58	8.58	9.58	10.58
H	Idalia Rd	1.50	1.57	2.50	2.55	3.32	3.55	4.05	4.35	4.58	5.05	5.29	5.59	5.59	6.59	6.59	8.03	9.03	10.03	11.03
G	Mt Sheridan Plaza Stop B	1.52	2.00	2.53	2.58	3.35	3.58	4.07	4.37	5.01	5.07	5.31	6.03	6.01	7.03	7.01	8.06	9.06	10.06	11.06
F	Des Chalmers Dr	1.58	2.05	2.57	3.03	3.42	4.03	4.13	4.43	5.05	5.13	5.37	6.07	6.07	7.07	7.07	8.10	9.10	10.10	11.10
E	Stockland Earlville	2.06	2.13	3.06	3.11	3.50	4.11	4.21	4.51	5.13	5.21	5.44	6.14	6.14	7.14	7.14	8.15	9.15	10.15	11.15
D	Mulgrave Rd (Balaclava School)	2.10	2.16	3.10	3.15	3.54	4.15	4.25	4.55	5.17	5.25	5.47	6.18	6.17	7.18	7.17	8.18	9.18	10.18	11.18
C	Mulgrave Rd (Jones St)	2.15	2.20	3.15	3.20	4.00	4.20	4.30	5.00	5.22	5.30	5.51	6.22	6.21	7.22	7.21	8.22	9.22	10.22	11.22
B	Cairns City bus station platform 1	2.21	2.26	3.23	3.26	4.06	4.26	4.36	5.06	5.30	5.36	5.56	6.27	6.26	7.27	7.26	8.27	9.27	10.27	11.27
A	Cairns Central SC terminus	2.25	2.30	3.27	3.30	4.10	4.30	4.40	5.10	5.34	5.40	6.00	6.30	6.30	7.30	7.30	8.30	9.30	10.30	11.30

Saturday																				
map ref	Route number	140	150	140	150	140	150	140	150	140	150	140	150	140	150	140	150	140	150	
		am	am	am	am	am	am	am	am	am	am	am	am	pm	pm	pm	pm	pm	pm	pm
N	Gordonvale (Dempsey St)	.....	6.52	.....	7.48	.....	8.48	.....	9.48	.....	10.48	.....	11.48	.....	12.48	.....	1.48	.....	2.48	.....
M	Norman St	.....	7.01	.....	7.58	.....	8.58	.....	9.58	.....	10.58	.....	11.58	.....	12.58	.....	1.58	.....	2.58	.....
L	Edmonton (Farmer St)	6.33	.....	7.30	.....	8.30	.....	9.30	.....	10.30	.....	11.30	.....	12.30	.....	1.30	.....	2.30	.....	.....
K	Cattle Street	6.38	7.12	7.35	8.11	8.35	9.11	9.35	10.11	10.35	11.11	11.35	12.11	12.35	1.11	1.35	2.11	2.35	3.11	.....
J	Graham St	6.40	.....	7.38	.....	8.38	.....	9.38	.....	10.38	.....	11.38	.....	12.38	.....	1.38	.....	2.38	.....	.....
I	Ravizza Dr	6.43	.....	7.41	.....	8.41	.....	9.41	.....	10.41	.....	11.41	.....	12.41	.....	1.41	.....	2.41	.....	.....
H	Idalia Rd	6.50	7.17	7.47	8.15	8.47	9.15	9.47	10.15	10.47	11.15	11.47	12.15	12.47	1.15	1.47	2.15	2.47	3.15	.....
G	Mt Sheridan Plaza Stop B	6.53	7.21	7.50	8.18	8.50	9.18	9.50	10.18	10.50	11.18	11.50	12.18	12.50	1.18	1.50	2.18	2.50	3.18	.....
F	Des Chalmers Dr	6.59	7.25	7.56	8.23	8.56	9.23	9.56	10.23	10.56	11.23	11.56	12.23	12.56	1.23	1.56	2.23	2.56	3.23	.....
E	Stockland Earlville	7.05	7.32	8.03	8.30	9.03	9.30	10.03	10.30	11.03	11.30	12.03	12.30	1.03	1.30	2.03	2.30	3.03	3.30	.....
D	Mulgrave Rd (Balaclava School)	7.07	7.36	8.06	8.33	9.06	9.33	10.06	10.33	11.06	11.33	12.06	12.33	1.06	1.33	2.06	2.33	3.06	3.33	.....
C	Mulgrave Rd (Jones St)	7.12	7.40	8.10	8.38	9.10	9.38	10.10	10.38	11.10	11.38	12.10	12.38	1.10	1.38	2.10	2.38	3.10	3.38	.....
B	Cairns City bus station platform 1	7.17	7.45	8.17	8.44	9.17	9.44	10.17	10.44	11.17	11.44	12.17	12.44	1.17	1.44	2.17	2.44	3.17	3.44	.....
A	Cairns Central SC terminus	7.20	7.48	8.20	8.48	9.20	9.48	10.20	10.48	11.20	11.48	12.20	12.48	1.20	1.48	2.20	2.48	3.20	3.48	.....

Saturday continued																			
map ref	Route number	140	150	140	150	140	150E	150E	150E	150E	150E								
		pm	pm	pm	pm	pm	pm	pm	pm	pm	pm								
N	Gordonvale (Dempsey St)	.....	3.52	.....	4.52	.....	5.52	6.44	7.29	8.29	9.29	10.29							
M	Norman St	.....	4.01	.....	5.01	.....	6.01	6.51	7.36	8.36	9.36	10.36							
L	Edmonton (Farmer St)	3.30	.....	4.30	.....	5.30	.....	7.01	7.46	8.46	9.46	10.46							
K	Cattle Street	3.35	4.12	4.35	5.12	5.35	6.12	7.06	7.51	8.51	9.51	10.51							
J	Graham St	3.38	.....	4.38	.....	5.38	.....	7.08	7.53	8.53	9.53	10.53							
I	Ravizza Dr	3.41	.....	4.41	.....	5.41	.....	7.10	7.55	8.55	9.55	10.55							
H	Idalia Rd	3.47	4.17	4.47	5.17	5.47	6.17	7.16	8.01	9.01	10.01	11.01							
G	Mt Sheridan Plaza Stop B	3.50	4.21	4.50	5.21	5.50	6.21	7.18	8.03	9.03	10.03	11.03							
F	Des Chalmers Dr	3.56	4.25	4.56	5.25	5.56	6.25	7.24	8.09	9.09	10.09	11.09							
E	Stockland Earlville	4.03	4.32	5.03	5.32	6.03	6.32	7.29	8.14	9.14	10.14	11.14							
D	Mulgrave Rd (Balaclava School)	4.06	4.36	5.06	5.36	6.06	6.36	7.32	8.17	9.17	10.17	11.17							
C	Mulgrave Rd (Jones St)	4.10	4.40	5.10	5.40	6.10	6.40	7.36	8.21	9.21	10.21	11.21							
B	Cairns City bus station platform 1	4.17	4.45	5.17	5.45	6.17	6.45	7.42	8.27	9.27	10.27	11.27							
A	Cairns Central SC terminus	4.20	4.48	5.20	5.48	6.20	6.48	7.45	8.30	9.30	10.30	11.30							

### Explanations

- A Cairns Central SC Spence St: Origin bus stop for services travelling from Cairns City, located outside Cairns Central Shopping Centre in Spence St.
- T Cairns Central SC terminus: End point of services travelling to Cairns City, located inside Cairns Central Shopping Centre.

Note: The Sunday timetable operates on all public holidays except Christmas Day and Good Friday, when there are no services.



# Cairns Central to Gordonvale

servicing Cairns City bus station, Stockland Earlville, Mt Sheridan Plaza and Edmonton

## Sunday

map ref	Route number	150E	150E	150E	150E	150E	150E	150E	150E	150E	150E	150E	150E	150E	150E
		am	am	am	pm	pm	pm	pm	pm	pm	pm	pm	pm	pm	pm
<b>A</b>	Cairns Central SC Spence St	9.05	10.05	11.05	12.05	1.05	2.05	3.05	4.05	5.05	6.05	7.05	8.05	9.05	10.05
<b>B</b>	Cairns City bus station platform 2	9.08	10.08	11.09	12.09	1.09	2.09	3.09	4.09	5.09	6.08	7.08	8.08	9.08	10.08
<b>C</b>	Mulgrave Rd (Creedy St)	9.12	10.12	11.13	12.13	1.13	2.13	3.13	4.13	5.13	6.12	7.12	8.12	9.12	10.12
<b>D</b>	Mulgrave Rd (Balaclava School)	9.16	10.16	11.17	12.17	1.17	2.17	3.17	4.17	5.17	6.16	7.16	8.16	9.16	10.16
<b>E</b>	Stockland Earlville	9.21	10.21	11.22	12.22	1.22	2.22	3.22	4.22	5.22	6.20	7.20	8.20	9.20	10.20
<b>F</b>	Des Chalmers Dr	9.26	10.26	11.27	12.27	1.27	2.27	3.27	4.27	5.27	6.24	7.24	8.24	9.24	10.24
<b>G</b>	Mt Sheridan Plaza Stop A	9.32	10.32	11.33	12.33	1.33	2.33	3.33	4.33	5.33	6.30	7.30	8.30	9.30	10.30
<b>H</b>	Idalia Rd	9.34	10.34	11.36	12.36	1.36	2.36	3.36	4.36	5.36	6.33	7.33	8.33	9.33	10.33
<b>I</b>	Ravizza Dr	9.40	10.40	11.42	12.42	1.42	2.42	3.42	4.42	5.42	6.38	7.38	8.38	9.38	10.38
<b>J</b>	Graham St	9.43	10.43	11.45	12.45	1.45	2.45	3.45	4.45	5.45	6.41	7.41	8.41	9.41	10.41
<b>K</b>	Cattle Street	9.46	10.46	11.48	12.48	1.48	2.48	3.48	4.48	5.48	6.45	7.45	8.45	9.45	10.45
<b>L</b>	Edmonton (Farmer St)	9.50	10.50	11.52	12.52	1.52	2.52	3.52	4.52	5.52	6.49	7.49	8.49	9.49	10.49
<b>M</b>	Norman St	10.02	11.02	12.04	1.04	2.04	3.04	4.04	5.04	6.04	7.00	8.00	9.00	10.00	11.00
<b>N</b>	Gordonvale (Dempsey St)	10.11	11.11	12.13	1.13	2.13	3.13	4.13	5.13	6.13	7.09	8.09	9.09	10.09	11.09



## Mt Sheridan Plaza bus stop map



### Explanations

- A** Cairns Central SC Spence St: Origin bus stop for services travelling from Cairns City, located outside Cairns Central Shopping Centre in Spence St.
- B** Cairns Central SC terminus: End point of services travelling to Cairns City, located inside Cairns Central Shopping Centre.

**Note:** The Sunday timetable operates on all public holidays except Christmas Day and Good Friday, when there are no services.

**Sunday**

map ref	Route number	150E	150E	150E	150E	150E	150E	150E	150E	150E	150E	150E	150E	150E	150E
N	Gordonvale (Dempsey St)	7.20	8.20	9.20	10.20	11.20	12.25	1.25	2.25	3.25	4.25	5.25	6.23	7.23	8.23
M	Norman St	7.29	8.29	9.29	10.29	11.29	12.34	1.34	2.34	3.34	4.34	5.34	6.31	7.31	8.31
L	Edmonton (Farmer St)	7.40	8.40	9.40	10.40	11.40	12.45	1.45	2.45	3.45	4.45	5.45	6.41	7.41	8.41
K	Cattle Street	7.46	8.46	9.46	10.46	11.46	12.51	1.51	2.51	3.51	4.51	5.51	6.46	7.46	8.46
J	Graham St	7.50	8.50	9.50	10.50	11.50	12.55	1.55	2.55	3.55	4.55	5.55	6.50	7.50	8.50
I	Ravizza Dr	7.53	8.53	9.53	10.53	11.53	12.58	1.58	2.58	3.58	4.58	5.58	6.53	7.53	8.53
H	Idalia Rd	7.59	8.59	9.59	10.59	11.59	1.04	2.04	3.04	4.04	5.04	6.04	6.58	7.58	8.58
G	Mt Sheridan Plaza	8.01	9.01	10.01	11.01	12.01	1.06	2.06	3.06	4.06	5.06	6.06	7.00	8.00	9.00
F	Des Chalmers Dr	8.05	9.05	10.05	11.05	12.05	1.10	2.10	3.10	4.10	5.10	6.10	7.04	8.04	9.04
E	Stockland Earlville	8.12	9.12	10.12	11.12	12.12	1.17	2.17	3.17	4.17	5.17	6.17	7.10	8.10	9.10
D	Mulgrave Rd (Balaclava School)	8.16	9.16	10.16	11.16	12.16	1.21	2.21	3.21	4.21	5.21	6.21	7.13	8.13	9.13
C	Mulgrave Rd (Jones St)	8.21	9.21	10.21	11.21	12.21	1.26	2.26	3.26	4.26	5.26	6.26	7.17	8.17	9.17
B	Cairns City bus station platform 1	8.26	9.26	10.26	11.26	12.26	1.31	2.31	3.31	4.31	5.31	6.31	7.22	8.22	9.22
A	Cairns Central SC terminus	8.30	9.30	10.30	11.30	12.30	1.35	2.35	3.35	4.35	5.35	6.35	7.25	8.25	9.25

## Route map

