

Ticketing information

Ticket type	Where to buy tickets			
	Selected go card agents and on the Translink website	Translink bus operators [^]	Queensland Rail selected stations	Translink fare machines
Translink go card A smart card that stores value for travel on Translink services.	✓	*	✓	~
Translink single# One-way ticket to reach your destination (not return). Final transfers must be made within two hours of ticket issue.		✓	✓	✓

Proof of concession entitlement must be presented upon request or full fare will be charged. Please visit translink.com.au for more information including where to buy a go card, or call Translink on 13 12 30.

* - Top up an existing go card only. ^ - Excludes Transport for Brisbane.

~ - Top up an existing go card at all fare machines with adult go cards also available for purchase from selected fare machines at busway stations and bus interchanges.

- Further conditions apply for single tickets. Passengers travelling through 4 zones or more will have their final transfer time extended a further 90 minutes in addition to the two hours.

**Track your bus
in real-time with our
MyTranslink app.**



Also available for train, ferry and tram.

Timetable information

How to read this timetable

1. Use the route map to find the two timing points your stop is located between.
2. Find these points on the timetable. Your bus is scheduled to arrive between the times shown for these points. For example, if your bus stop is between timing points **A** and **B** on the map, then the bus is scheduled to arrive between the times listed for **A** and **B**.

Please note the times shown are approximate. We advise customers to be at their bus stop at least five minutes before the scheduled departure time.

Travel tips

1. Pre-plan your trip at **MyTranslink** app, translink.com.au or call **13 12 30**.
2. Top up your *go* card or have the correct fare ready before boarding. If you have a concession card, have it ready to show the driver.
3. Read the number on the approaching bus to check if it is the one you want.
4. Raise your hand so the driver knows to stop.
5. On the bus find your seat quickly. If you need to stand, hold onto a handle.
6. Ring the bell to let the driver know to stop at the next stop for you to get off. Stay seated until the bus stops and touch off with your *go* card as you get off.
7. Wait for the bus to move away and check the road is clear before crossing the road.

451 Sinnamon Park to Darra

103 Mount Ommaney to Inala

Effective from **9 January 2017**

Route descriptions

451 Sinnamon Park to Darra servicing Sinnamon Park and Darra. Operates Monday to Friday peak hours only.

103 Mount Ommaney to Inala servicing Mount Ommaney, Sinnamon Park, Darra and Inala. Operates 7 days.

Due to unforeseen circumstances, details on this timetable may change.



Download the MyTranslink app for the most relevant bus, train, ferry and tram information in the palm of your hand.





Routes

451, 103

Route map

Key

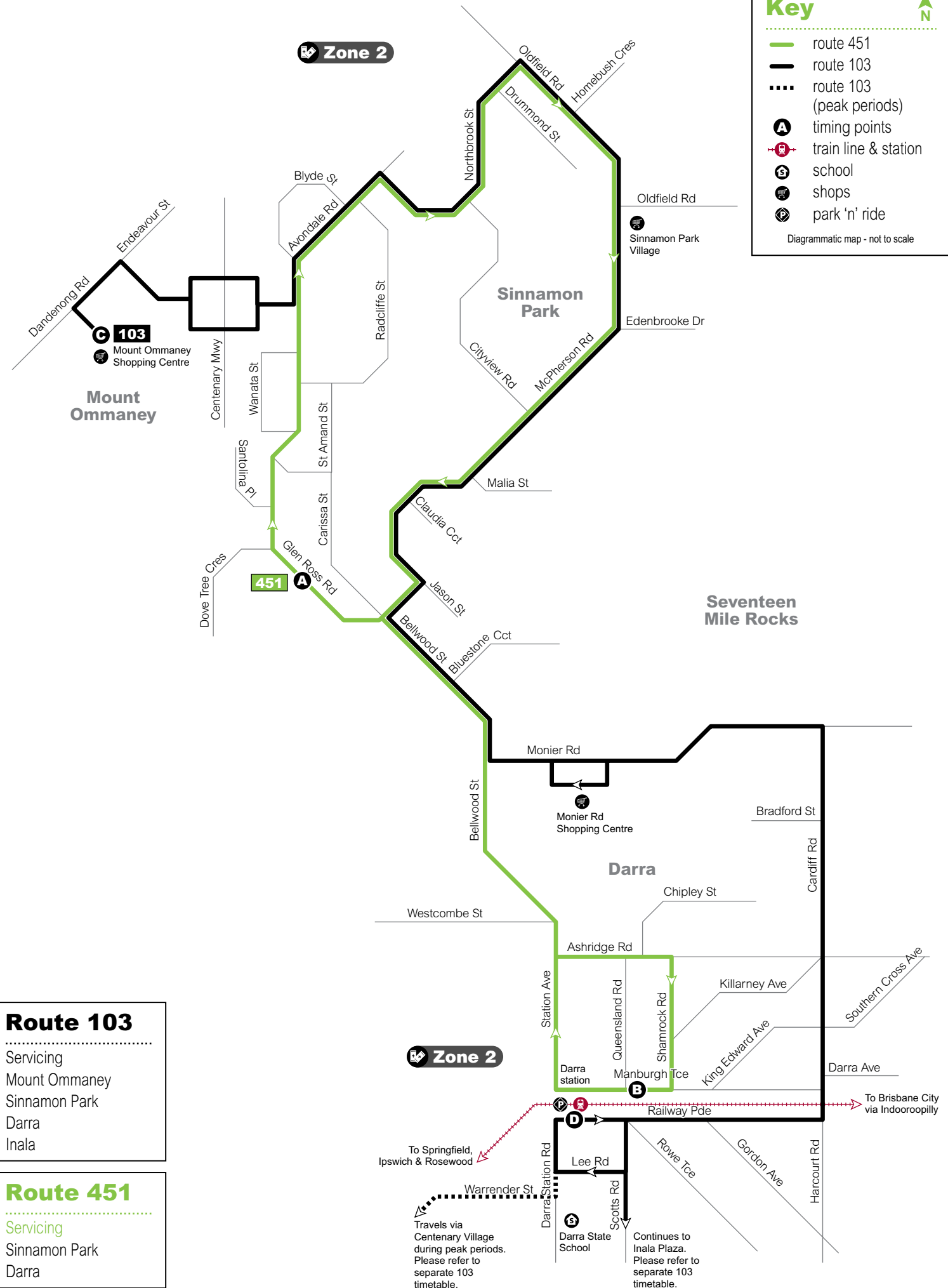


- route 451
- route 103
- route 103 (peak periods)
- timing points
- train line & station
- school
- shops
- park 'n' ride

Diagrammatic map - not to scale

Zone 2

Zone 2



Route 103

Servicing
 Mount Ommaney
 Sinnamon Park
 Darra
 Inala

Route 451


Servicing
 Sinnamon Park
 Darra

To Springfield, Ipswich & Rosewood


Travels via Centenary Village during peak periods. Please refer to separate 103 timetable.

Continues to Inala Plaza. Please refer to separate 103 timetable.


Monday to Friday

map ref	Route number	103	103	103	103	103	103	103	103	103	103	103	
		am	am	am	am	am	pm	pm	pm	pm	pm	pm	
C	Mount Ommaney Shopping Centre	7.42	8.42	9.39	10.29	11.29	12.29	1.29	2.29	S3.30	4.33	5.30	6.02
D	Darra station (Railway Pde)	8.00	9.00	9.56	10.46	11.46	12.46	1.46	2.46	3.50	4.53	C5.50	C6.22
D	Darra station A (Railway Pde)	-	-	-	-	-	-	-	-	-	-	6.00	6.32
 For real-time connecting train services, please download the My Translink app, visit translink.com.au or call 13 12 30 .													
	Inala Plaza	8.15	9.15	10.12	11.02	12.02	1.02	2.02	3.02	4.05	5.08	6.15	6.47


Saturday

map ref	Route number	103	103	103	103	103	103	103	103
		am	am	am	pm	pm	pm	pm	pm
C	Mount Ommaney Shopping Centre	9.03	10.03	11.03	1.03	2.03	3.03	4.03	5.03
D	Darra station (Railway Pde)	9.19	10.19	11.19	1.19	2.19	3.19	4.19	5.19
 For real-time connecting train services, please download the My Translink app, visit translink.com.au or call 13 12 30 .									
	Inala Plaza	9.31	10.31	11.31	1.31	2.31	3.31	4.31	5.31


Sunday & public holidays*

map ref	Route number	103	103	103	103	103	103	103	103
		am	am	am	pm	pm	pm	pm	pm
C	Mount Ommaney Shopping Centre	8.48	10.03	11.03	1.03	2.03	3.03	4.03	5.03
D	Darra station (Railway Pde)	9.04	10.19	11.19	1.19	2.19	3.19	4.19	5.19
 For real-time connecting train services, please download the My Translink app, visit translink.com.au or call 13 12 30 .									
	Inala Plaza	9.16	10.31	11.31	1.31	2.31	3.31	4.31	5.31


Monday to Friday

map ref	Route number	103	103	103	103	103	103	103	103	103	103	103	
		am	am	am	am	am	pm	pm	pm	pm	pm	pm	
	Inala Plaza C	6.55	7.55	8.55	9.55	10.55	11.55	12.55	1.55	2.55	3.58	4.55	5.26
D	Darra station A (Railway Pde)	C7.10	C8.10	C9.10	-	-	-	-	-	-	-	-	
 For real-time connecting train services, please download the My Translink app, visit translink.com.au or call 13 12 30 .													
D	Darra station A (Railway Pde)	7.20	8.20	9.20	10.10	11.10	12.10	1.10	2.10	3.10	4.13	5.10	5.41
C	Mount Ommaney Shopping Centre	7.40	8.40	9.38	10.28	11.28	12.28	1.28	2.28	3.30	4.33	5.30	6.01

Saturday

map ref	Route number	103	103	103	103	103	103	103	103
		am	am	am	am	pm	pm	pm	pm
	Inala Plaza C	8.35	9.35	10.35	11.35	1.35	2.35	3.35	4.35
D	Darra station A (Railway Pde)	8.47	9.47	10.47	11.47	1.47	2.47	3.47	4.47
 For real-time connecting train services, please download the My Translink app, visit translink.com.au or call 13 12 30 .									
C	Mount Ommaney Shopping Centre	9.03	10.03	11.03	12.03	2.03	3.03	4.03	5.03

Sunday & public holidays*

map ref	Route number	103	103	103	103	103	103	103	103
		am	am	am	am	pm	pm	pm	pm
	Inala Plaza C	8.20	9.35	10.35	11.35	1.35	2.35	3.35	4.35
D	Darra station A (Railway Pde)	8.32	9.47	10.47	11.47	1.47	2.47	3.47	4.47
 For real-time connecting train services, please download the My Translink app, visit translink.com.au or call 13 12 30 .									
C	Mount Ommaney Shopping Centre	8.48	10.03	11.03	12.03	2.03	3.03	4.03	5.03

Explanations

- Bus does not travel via this location.
- C Journey travels via Centenary Village.
- S During school terms service starts from Centenary High School at 3.25pm.
- * Public holidays – generally, a weekend timetable will operate on most gazetted public holidays. Please visit translink.com.au or call **13 12 30** for confirmation of public holiday timetables.



Route
451

Sinnamon Park to Darra

servicing Sinnamon Park and Darra

Monday to Friday

map ref	Route number	451	451	451	451	451	451
		am	am	am	am	am	am
A	Glen Ross Rd, Green Link	6.23	6.47	7.12	7.37	7.56	8.16
B	Darra station B (Manburgh Tce)	6.38	7.02	7.27	7.52	8.10	8.30

For real-time connecting train services, please download the **My Translink** app, visit translink.com.au or call **13 12 30**.



Route
451

Darra to Sinnamon Park

servicing Darra and Sinnamon Park

Monday to Friday

map ref	Route number	451	451	451	451	451	451	451	451	451
		pm	pm	pm	pm	pm	pm	pm	pm	pm

For real-time connecting train services, please download the **My Translink** app, visit translink.com.au or call **13 12 30**.

B	Darra station B (Manburgh Tce)	3.54	4.14	4.33	5.06	5.26	5.45	6.06	6.32	7.08
A	Glen Ross Rd, Green Link	4.07	4.27	4.46	5.19	5.39	5.58	6.19	6.45	7.21

Explanations

- * Public holidays – generally, a weekend timetable will operate on most gazetted public holidays. Please visit translink.com.au or call **13 12 30** for confirmation of public holiday timetables.