
























Key

-  bus route 100 – Forest Lake to city
-  bus route 111 – Eight Mile Plains to city
-  bus route 120 – Garden City to city
-  bus route 130 – Algester to city
-  bus route 140 – Browns Plains to city
-  bus route 150 – Browns Plains to city
-  bus route 180 – Mount Gravatt to city
-  bus route 196 – New Farm (Merthyr) to city to Fairfield Gardens
-  bus route 199 – New Farm (Teneriffe Ferry) to city to West End
-  bus route 200 – Cribb Rd East to city
-  bus route 222 – Carindale to city
-  bus route 333 – Chermside to city
-  bus route 345 – Aspley to city
-  bus route 385 – The Gap to city
-  bus route 412 – St Lucia to city
-  bus route 444 – Moggill to city
-  CityGlider – West End to city to Teneriffe Ferry
-  bus stop
-  connecting bus stop
-  busway station
-  connecting train service
-  connecting CityCat/CityFerry service
-  wheelchair access

Diagrammatic map - not to scale.

BUZ services
 BUZ services are high frequency bus services operating at least every 10 minutes in peak periods and at least every 15 minutes in off-peak periods, seven days a week.
 For details call 13 12 30 or visit translink.com.au