

# Ticketing information

Ticket type	Where to buy tickets			
	Selected go card agents and on the Translink website	Translink bus operators <sup>^</sup>	Queensland Rail selected stations	Translink fare machines
<b>Translink go card</b> A smart card that stores value for travel on Translink services.	✓	*	✓	~
<b>Translink single#</b> One-way ticket to reach your destination (not return). Final transfers must be made within two hours of ticket issue.		✓	✓	✓

Proof of concession entitlement must be presented upon request or full fare will be charged. Please visit [translink.com.au](http://translink.com.au) for more information including where to buy a go card, or call Translink on 13 12 30.

\* - Top up an existing go card only. ^ - Excludes Transport for Brisbane.

~ - Top up an existing go card at all fare machines with adult go cards also available for purchase from selected fare machines at busway stations and bus interchanges.

# - Further conditions apply for single tickets. Passengers travelling through 4 zones or more will have their final transfer time extended a further 90 minutes in addition to the two hours.

**Track your bus  
in real-time with our  
MyTranslink app.**



Also available for train, ferry and tram.

# Timetable information

## How to read this timetable

1. Use the route map to find the two timing points your stop is located between.
2. Find these points on the timetable. Your bus is scheduled to arrive between the times shown for these points. For example, if your bus stop is between timing points **A** and **B** on the map, then the bus is scheduled to arrive between the times listed for **A** and **B**.

Please note the times shown are approximate. We advise customers to be at their bus stop at least five minutes before the scheduled departure time.

## Travel tips

1. Pre-plan your trip at **MyTranslink** app, [translink.com.au](http://translink.com.au) or call **13 12 30**.
2. Top up your *go* card or have the correct fare ready before boarding. If you have a concession card, have it ready to show the driver.
3. Read the number on the approaching bus to check if it is the one you want.
4. Raise your hand so the driver knows to stop.
5. On the bus find your seat quickly. If you need to stand, hold onto a handle.
6. Ring the bell to let the driver know to stop at the next stop for you to get off. Stay seated until the bus stops and touch off with your *go* card as you get off.
7. Wait for the bus to move away and check the road is clear before crossing the road.

## 104 Corinda to PA Hospital

Effective from **29 January 2019**

## Route description

**104 Corinda to PA Hospital** servicing Corinda, Sherwood, Graceville, Tennyson, Yeerongpilly, Yeronga, Fairfield and PA Hospital. Operates Monday to Friday only.

Due to unforeseen circumstances, details on this timetable may change.



Download the MyTranslink app for the most relevant bus, train, ferry and tram information in the palm of your hand.





Route

104

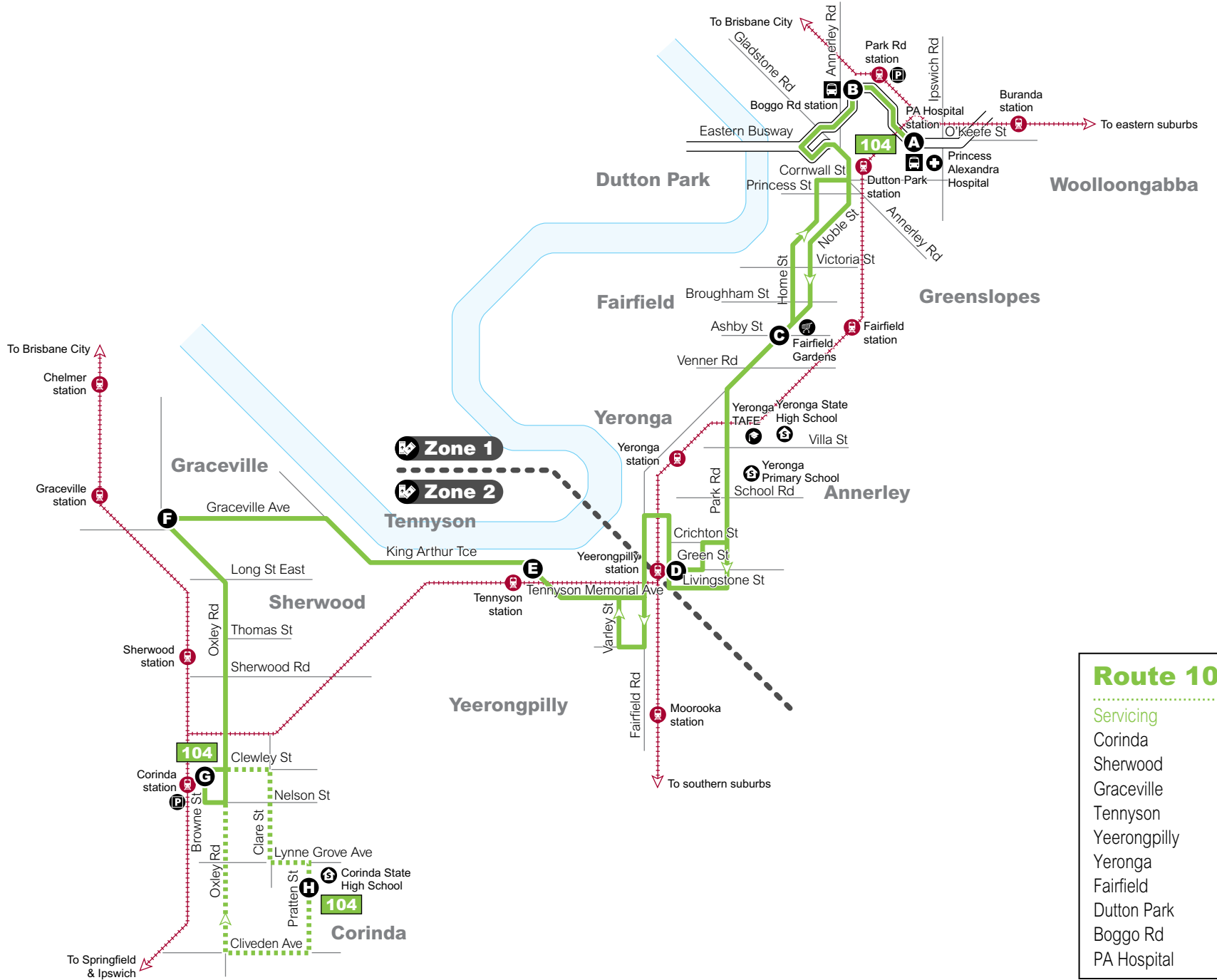
# Route map

## Key



- route 104
- route 104 (occasional service)
- zone boundary
- timing points
- busway station
- train line & station
- school
- university/TAFE
- hospital
- shops
- park 'n' ride

Diagrammatic map - not to scale





## Route 104



Servicing

- Corinda
- Sherwood
- Graceville
- Tennyson
- Yeerongpilly
- Yeronga
- Fairfield
- Dutton Park
- Boggo Rd
- PA Hospital

**Monday to Friday**

map ref	Route number	104 am	104 am	104 am	104 am	104 am	104 am	104 am	104 am	104 am	104 am	104 am	104 am	104 pm	104 pm	104 pm	104 pm	104 pm	104 pm	104 pm	
H	Corinda High	-	-	-	-	-	-	-	-	-	-	-	-	-	-	-	-	-	-	-	-
 For real-time connecting train services, please download the <b>My Translink</b> app, visit <a href="http://translink.com.au">translink.com.au</a> or call <b>13 12 30</b> .																					
G	Corinda station	6.09	6.39	6.59	7.19	7.39	7.59	8.19	8.49	9.19	9.49	10.19	11.19	12.19	1.19	2.19	2.49	3.09	3.39	4.01	4.24
F	Graceville (Graceville Ave & Oxley Rd)	6.13	6.43	7.03	7.24	7.44	8.04	8.24	8.54	9.24	9.54	10.24	11.24	12.24	1.24	2.24	2.54	3.14	3.44	4.06	4.29
E	Tennyson station	6.17	6.48	7.08	7.29	7.49	8.09	8.29	8.59	9.29	9.59	10.29	11.29	12.29	1.29	2.29	2.59	3.19	3.49	4.11	4.34
D	Yeerongpilly station	6.21	6.53	7.13	7.34	7.54	8.14	8.34	9.04	9.34	10.04	10.34	11.34	12.34	1.34	2.34	3.04	3.24	3.53	4.15	4.38
 For real-time connecting train services, please download the <b>My Translink</b> app, visit <a href="http://translink.com.au">translink.com.au</a> or call <b>13 12 30</b> .																					
G	Fairfield Rd & Ashby St	6.26	6.58	7.18	7.40	-	8.20	-	9.10	9.40	10.10	10.40	11.40	12.40	1.40	2.40	3.10	3.30	-	4.20	4.43
B	Boggo Rd station PL5	6.30	7.03	7.23	7.46	-	8.26	-	9.16	9.46	10.16	10.46	11.46	12.46	1.46	2.46	3.16	3.36	-	4.25	4.48
A	PA Hospital lower level, eastbound	6.32	7.05	7.25	7.49	-	8.29	-	9.19	9.49	10.19	10.49	11.49	12.49	1.49	2.49	3.19	3.39	-	4.27	4.50



**Monday to Friday (cont...)**

map ref	Route number	104 pm	104 pm	104 pm	104 pm
H	Corinda High	-	-	-	-
 For real-time connecting train services, please download the <b>My Translink</b> app, visit <a href="http://translink.com.au">translink.com.au</a> or call <b>13 12 30</b> .					
G	Corinda station	4.54	5.24	5.54	6.24
F	Graceville (Graceville Ave & Oxley Rd)	4.59	5.29	5.59	6.29
E	Tennyson station	5.04	5.34	6.04	6.34
D	Yeerongpilly station	5.08	5.38	6.08	6.38
 For real-time connecting train services, please download the <b>My Translink</b> app, visit <a href="http://translink.com.au">translink.com.au</a> or call <b>13 12 30</b> .					
G	Fairfield Rd & Ashby St	5.13	5.44	6.14	6.44
B	Boggo Rd station PL5	5.18	5.50	6.20	6.50
A	PA Hospital lower level, eastbound	5.20	5.53	6.23	6.53

**Explanations**

- Bus does not travel via this location.
- H During school holidays service commences from Corinda station at 3.09pm.
- \* Public holidays - generally, a Sunday timetable will operate on most gazetted public holidays. Please visit [translink.com.au](http://translink.com.au) or call **13 12 30** for confirmation of public holiday timetables.

**Monday to Friday**

map ref	Route number	104	104	104	104	104	104	104	104	104	104	104	104	104	104	104	104	104	104	104	
		am	am	am	am	am	am	am	am	am	am	am	pm	pm	pm	pm	pm	pm	pm	pm	pm
<b>A</b>	PA Hospital lower level, Westbound	6.44	-	7.24	7.44	-	8.14	8.44	9.14	9.44	10.48	11.48	<b>12.48</b>	<b>1.48</b>	<b>2.48</b>	-	<b>3.48</b>	<b>4.18</b>	<b>4.48</b>	<b>5.18</b>	<b>5.48</b>
<b>B</b>	Boggo Rd station PL6	6.45	-	7.25	7.45	-	8.15	8.45	9.15	9.45	10.49	11.49	<b>12.49</b>	<b>1.49</b>	<b>2.49</b>	-	<b>3.49</b>	<b>4.19</b>	<b>4.49</b>	<b>5.19</b>	<b>5.49</b>
<b>C</b>	Fairfield Rd & Ashby St	6.51	-	7.31	7.51	-	8.21	8.51	9.21	9.51	10.55	11.55	<b>12.55</b>	<b>1.55</b>	<b>2.55</b>	-	<b>3.55</b>	<b>4.25</b>	<b>4.55</b>	<b>5.25</b>	<b>5.55</b>
 For real-time connecting train services, please download the <b>My Translink</b> app, visit <a href="https://translink.com.au">translink.com.au</a> or call <b>13 12 30</b> .																					
<b>D</b>	Yeerongpilly station	6.56	7.17	7.36	7.56	8.05	8.26	8.56	9.26	9.56	11.00	<b>12.00</b>	<b>1.00</b>	<b>2.00</b>	<b>3.01</b>	<b>3.36</b>	<b>4.01</b>	<b>4.31</b>	<b>5.01</b>	<b>5.31</b>	<b>6.01</b>
<b>E</b>	Tennyson station	7.01	7.22	7.41	8.01	8.10	8.31	9.01	9.31	10.01	11.04	<b>12.04</b>	<b>1.04</b>	<b>2.04</b>	<b>3.07</b>	<b>3.42</b>	<b>4.07</b>	<b>4.37</b>	<b>5.07</b>	<b>5.37</b>	<b>6.07</b>
<b>F</b>	Graceville (Graceville Ave & Oxley Rd)	7.06	7.27	7.46	8.06	8.15	8.36	9.06	9.36	10.06	11.08	<b>12.08</b>	<b>1.08</b>	<b>2.08</b>	<b>3.13</b>	<b>3.48</b>	<b>4.13</b>	<b>4.43</b>	<b>5.13</b>	<b>5.43</b>	<b>6.13</b>
<b>G</b>	Corinda station	7.14	7.35	7.54	8.14	<b>B8.23</b>	8.44	9.14	9.44	10.14	11.14	<b>12.14</b>	<b>1.14</b>	<b>2.14</b>	<b>3.22</b>	<b>3.57</b>	<b>4.20</b>	<b>4.50</b>	<b>5.20</b>	<b>5.50</b>	<b>6.20</b>
 For real-time connecting train services, please download the <b>My Translink</b> app, visit <a href="https://translink.com.au">translink.com.au</a> or call <b>13 12 30</b> .																					
<b>H</b>	Corinda High	-	-	-	-	8.29	-	-	-	-	-	-	-	-	-	-	-	-	-	-	-

**Monday to Friday (cont...)**

map ref	Route number	104
		pm
<b>A</b>	PA Hospital lower level, Westbound	<b>6.18</b>
<b>B</b>	Boggo Rd station PL6	<b>6.19</b>
<b>C</b>	Fairfield Rd & Ashby St	<b>6.24</b>
For real-time connecting train services, please download the <b>My Translink</b> app, visit <a href="https://translink.com.au">translink.com.au</a> or call <b>13 12 30</b> .		
<b>D</b>	Yeerongpilly station	<b>6.28</b>
<b>E</b>	Tennyson station	<b>6.33</b>
<b>F</b>	Graceville (Graceville Ave & Oxley Rd)	<b>6.38</b>
<b>G</b>	Corinda station	<b>6.45</b>
For real-time connecting train services, please download the <b>My Translink</b> app, visit <a href="https://translink.com.au">translink.com.au</a> or call <b>13 12 30</b> .		
<b>H</b>	Corinda High	-

**Explanations**

- Bus does not travel via this location.
- B** During school terms service travels to Corinda High.
- \* Public holidays - generally, a Sunday timetable will operate on most gazetted public holidays. Please visit [translink.com.au](https://translink.com.au) or call **13 12 30** for confirmation of public holiday timetables.