

## Fares

### How to calculate your fare?

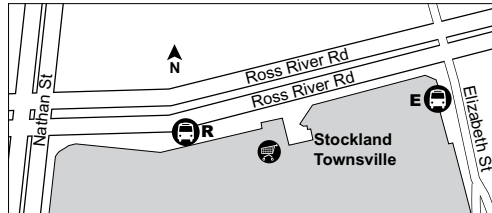
Fares are calculated based on the number of zones you travel through during your journey.

To calculate your fare, subtract the lowest zone you have travelled in or through, from the highest zone you have travelled in or through, and add one zone.

This will determine the correct number of zones you will be charged for.

### Stockland Townsville bus stops

There are two bus stops at Stockland Townsville, marked on this timetable as:



**E:** on Elizabeth Street

**R:** on Ross River Road

### Route 208

**R:** Services to CBD commence at Ross River Road, Stockland Townsville

**E:** Services to Willows depart from Elizabeth St, Stockland Townsville

### Route 209

**R:** Services to CBD commence at Ross River Road, Stockland Townsville

**E:** Services from CBD terminate at Elizabeth St, Stockland Townsville

## Ticketing info

### Translink single:

One-way ticket to reach your destination, including transfers within two hours on any Translink service.

### Translink daily:

Unlimited travel within the zones purchased until the last service scheduled on the day of issue, valid on all Translink services.

### Translink weekly:

Unlimited travel within the zones purchased for one week (seven consecutive days) from the date of issue, valid on all Translink services.

## Concessions

Information on discounts and concessions is available at [translink.com.au](http://translink.com.au)

## Timetables

All timetables are available at: [translink.com.au](http://translink.com.au)

Due to unforeseen circumstances, details on this timetable may change.



Download the MyTranslink app for the most up-to-date bus information on bus timetables, maps and journey planning.



**Translating and Interpreting Service**  
131 450.

## Timetable information

### How to read this timetable

1. Use the route map to the two timing points your stop is located between.
2. Find these points on the timetable. Your bus is scheduled to arrive between the times shown for these points. For example, if your bus stop is situated between timing points **A** and **G** on the map, then the bus is scheduled to arrive between the times listed for **A** and **G**. Please be advised that the times shown are approximate. We ask that passengers be at the bus stop no less than five minutes prior to the scheduled departure time.

## Travel tips

1. Pre-plan your trip with **MyTranslink** app, visit [translink.com.au](http://translink.com.au) or call **1312 30**.
2. If you have a concession card, have it ready to show the driver.
3. Read the number top right on the approaching bus to check it's the service you want.
4. Raise your hand to signal to the driver that you want the bus to stop.
5. On the bus, find your seat. If you need to stand, hold on to a handle.
6. Ring the bell to let the driver know your stop is next, and remain seated until the bus stops.
7. Wait for the bus to move away and check the road is clear before crossing the road. If you are within 20m of a designated crossing, you must use that crossing.



**207, 208, 209, 210**

- 207** Townsville City bus hub to Stuart via Fairfield Waters Dr
- 208** Townsville City bus hub to Willows Shopping Centre
- 209** Townsville City bus hub to Stockland Townsville via Wulguru
- 210** Willows Shopping Centre to Hospital and JCU (James Cook University)

Effective from **26 September 2022**

## Route description

- 207** Townsville City bus hub to Stuart via Fairfield Waters Drive servicing Hermit Park, Idalia. Operates 5 days.
- 208** Townsville City bus hub to Willows Shopping Centre servicing Railway Estate, Oonoonba, Annandale, JCU and Stockland Townsville. Operates 6 days.
- 209** Townsville City bus hub to Stockland Townsville via Wulguru servicing Hermit Park, Wulguru, Annandale, Hospital and JCU. Operates 6 days.
- 210** Willows shopping centre to Hospital and JCU servicing Carlyle Gardens, Condon. Operates 6 days.

Your Townsville bus operator

**K/NET/C**  
moving people

 **translink**





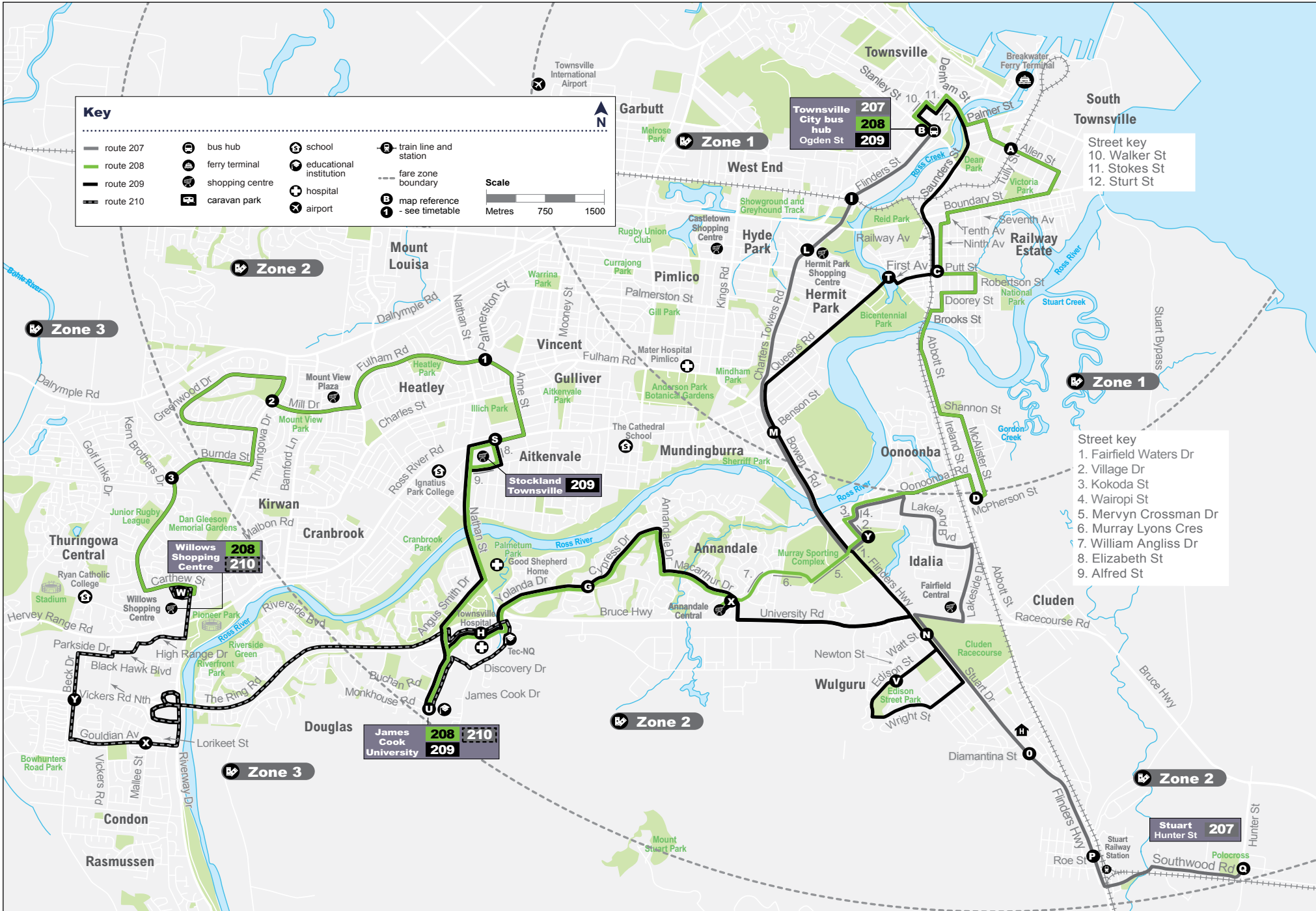
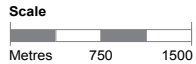
Routes

207, 208, 209, 210

# Route map

### Key

- |  |  |  |  |
|--|--|--|--|
|  |  |  |  |
|  |  |  |  |
|  |  |  |  |
|  |  |  |  |



- Street key
- 10. Walker St
  - 11. Stokes St
  - 12. Sturt St

- Street key
- 1. Fairfield Waters Dr
  - 2. Village Dr
  - 3. Kokoda St
  - 4. Wairopi St
  - 5. Mervyn Crossman Dr
  - 6. Murray Lyons Cres
  - 7. William Anglist Dr
  - 8. Elizabeth St
  - 9. Alfred St

**James Cook University**  
208 210  
209

**Townsville City bus hub**  
207  
208  
209

**Stuart Hunter St**  
207

**Stockland Townsville**  
209

**Willows Shopping Centre**  
208  
210



# Route 208

## Townsville City bus hub to Willows Shopping Centre

servicing Railway Estate, Oonoonba, Annandale, Hospital, JCU and Stockland Townsville

Monday to Friday														Saturday							
map ref	Route number	208	208	208	208	208	208	208	208	208	208	208	208	208	208	208	208	208	208		
		am	am	am	am	am	am	pm	pm	pm	pm	pm	pm	am	am	am	pm	pm	pm	pm	
B	Townsville City bus hub stop B	6.13	7.07	8.07	9.13	10.13	11.13	12.13	1.13	2.07	3.07	4.13	5.13	6.13	7.55	9.25	10.55	12.25	1.55	3.25	4.55
A	South Townsville (Allen St/Tully St)	6.20	7.15	8.15	9.20	10.20	11.20	12.20	1.20	2.15	3.15	4.20	5.20	6.20	8.02	9.32	11.02	12.32	2.02	3.32	5.02
C	Railway Estate (Putt St/Tenth Ave)	6.27	7.22	8.22	9.27	10.27	11.27	12.27	1.27	2.22	3.22	4.27	5.27	6.27	8.09	9.39	11.09	12.39	2.09	3.39	5.09
D	Oonoonba (McPherson/Ireland)	6.33	7.28	8.28	9.33	10.33	11.33	12.33	1.33	2.28	3.28	4.33	5.33	6.33	8.15	9.45	11.15	12.45	2.15	3.45	5.15
Y	Oonoonba Rd/Fairfield Waters Dr	6.36	7.31	8.31	9.36	10.36	11.36	12.36	1.36	2.31	3.31	4.36	5.36	6.36	8.18	9.48	11.18	12.48	2.18	3.48	5.18
X	Annandale shopping centre	6.42	7.38	8.38	9.42	10.42	11.42	12.42	1.42	2.38	3.38	4.42	5.42	6.41	8.24	9.54	11.24	12.54	2.24	3.54	5.24
G	Annandale (Yolanda Dr /Cypress Dr)	6.49	7.45	8.45	9.49	10.49	11.49	12.49	1.49	2.45	3.45	4.49	5.49	6.47	8.30	10.00	11.30	1.00	2.30	4.00	5.30
H	Townsville Hospital	6.53	7.50	8.50	9.53	10.53	11.53	12.53	1.53	2.50	3.50	4.53	5.53	6.51	8.34	10.04	11.34	1.04	2.34	4.04	5.34
U	JCU (James Cook University)	6.57	7.55	8.55	9.57	10.57	11.57	12.57	1.57	2.55	3.55	4.57	5.57	6.55	8.38	10.08	11.38	1.08	2.38	4.08	5.38
S	Stockland Townsville E	7.05	8.03	9.03	10.05	11.05	12.05	1.05	2.05	3.03	4.03	5.05	6.05	.....	8.46	10.16	11.46	1.16	2.46	4.16	5.46
1	Vincent (Fulham Rd/Palmerston St)	7.10	8.08	9.08	10.10	11.10	12.10	1.10	2.10	3.08	4.08	5.10	6.10	.....	8.52	10.22	11.52	1.22	2.52	4.22	5.52
2	Kirwan (Mill Dr/Thuringowa Dr)	7.15	8.14	9.14	10.15	11.15	12.15	1.15	2.15	3.14	4.14	5.15	6.15	.....	8.57	10.27	11.57	1.27	2.57	4.27	5.57
3	Kirwan (Kern Brothers/Burnda St)	7.23	8.23	9.23	10.23	11.23	12.23	1.23	2.23	3.23	4.23	5.23	6.23	.....	9.03	10.33	12.03	1.33	3.03	4.33	6.03
W	Willows Shopping Centre	7.27	8.27	9.27	10.27	11.27	12.27	1.27	2.27	3.27	4.27	5.27	6.27	.....	9.08	10.38	12.08	1.38	3.08	4.38	6.08

# Route 208

## Willows Shopping Centre to Townsville City bus hub

servicing Stockland Townsville, JCU, Hospital, Annandale, Oonoonba and Railway Estate

Monday to Friday														Saturday						
map ref	Route number	208	208	208	208	208	208	208	208	208	208	208	208	208	208	208	208	208	208	
		am	am	am	am	am	am	pm	pm	pm	pm	pm	pm	am	am	am	pm	pm	pm	pm
W	Willows Shopping Centre	6.46	7.42	8.46	9.46	10.46	11.46	12.46	1.46	2.44	3.46	4.47	5.47	8.00	9.30	11.00	12.30	2.00	3.30	5.00
3	Kirwan (Kern Brothers/Burnda St)	6.50	7.46	8.50	9.50	10.50	11.50	12.50	1.50	2.48	3.50	4.50	5.50	8.04	9.34	11.04	12.34	2.04	3.34	5.04
2	Kirwan (Mill Dr/Thuringowa Dr)	6.57	7.55	8.57	9.57	10.57	11.57	12.57	1.57	2.57	3.57	4.57	5.57	8.11	9.41	11.11	12.41	2.11	3.41	5.11
1	Vincent (Fulham Rd/Palmerston St)	7.02	8.00	9.02	10.02	11.02	12.02	1.02	2.02	3.02	4.02	5.02	6.02	8.16	9.46	11.16	12.46	2.16	3.46	5.16
S	Stockland Townsville R	7.10	8.10	9.10	10.10	11.10	12.10	1.10	2.10	3.12	4.10	5.10	6.10	8.23	9.53	11.23	12.53	2.23	3.53	5.23
U	JCU (James Cook University)	7.19	8.18	9.19	10.19	11.19	12.19	1.19	2.19	3.20	4.19	5.19	6.19	8.32	10.02	11.32	1.02	2.32	4.02	5.32
H	Townsville Hospital	7.23	8.22	9.23	10.23	11.23	12.23	1.23	2.23	3.24	4.23	5.23	6.23	8.36	10.06	11.36	1.06	2.36	4.06	5.36
G	Annandale (Yolanda Dr /Cypress Dr)	7.26	8.25	9.26	10.26	11.26	12.26	1.26	2.26	3.27	4.26	5.26	6.26	8.39	10.09	11.39	1.09	2.39	4.09	5.39
X	Annandale shopping centre	7.32	8.32	9.32	10.32	11.32	12.32	1.32	2.32	3.34	4.32	5.32	6.32	8.45	10.15	11.45	1.15	2.45	4.15	5.45
Y	Oonoonba Rd/Fairfield Waters Dr	7.40	8.40	9.40	10.40	11.40	12.40	1.40	2.40	3.42	4.40	5.40	6.40	8.51	10.21	11.51	1.21	2.51	4.21	5.51
D	Oonoonba (McPherson/Ireland)	7.43	8.43	9.43	10.43	11.43	12.43	1.43	2.43	3.45	4.43	5.43	6.43	8.54	10.24	11.54	1.24	2.54	4.24	5.54
C	Railway Estate (Putt St/Tenth Ave)	7.50	8.50	9.50	10.50	11.50	12.50	1.50	2.50	3.52	4.50	5.50	6.50	9.01	10.31	12.01	1.31	3.01	4.31	6.01
A	South Townsville (Allen St/Tully St)	7.55	8.55	9.55	10.55	11.55	12.55	1.55	2.55	3.57	4.55	5.55	6.55	9.08	10.38	12.08	1.38	3.08	4.38	6.08
B	Townsville City bus hub stop B	8.03	9.03	10.03	11.03	12.03	1.03	2.03	3.03	4.05	5.03	6.02	7.02	9.15	10.45	12.15	1.45	3.15	4.45	6.15

### Explanations

#### Route 208

- R: Services to CBD commence at Ross River Road, Stockland Townsville
- E: Services to Willows depart from Elizabeth St, Stockland Townsville

