

Fares

How to calculate your fare?

Fares are calculated based on the number of zones you travel through during your journey.

To calculate your fare, subtract the lowest zone you have travelled in or through, from the highest zone you have travelled in or through, and add one zone.

This will determine the correct number of zones you will be charged for.

Mt Sheridan Plaza



Ticketing info

Translink single:

One-way ticket to reach your destination, including transfers within two hours on any Translink service.

Translink daily:

Unlimited travel within the zones purchased until the last service scheduled on the day of issue, valid on all Translink services.

Translink weekly:

Unlimited travel within the zones purchased for one week (seven consecutive days) from the date of issue, valid on all Translink services.

Concessions

Information on discounts and concessions is available at translink.com.au

Timetables

All timetables are available at: translink.com.au

Due to unforeseen circumstances, details on this timetable may change.



Download the MyTranslink app for the most up-to-date bus information on bus timetables, maps and journey planning.



Translating and Interpreting Service
131 450.

Timetable information

How to read this timetable

1. Use the route map to the two timing points your stop is located between.
2. Find these points on the timetable. Your bus is scheduled to arrive between the times shown for these points. For example, if your bus stop is situated between timing points **A** and **B** on the map, then the bus is scheduled to arrive between the times listed for **A** and **B**. Please be advised that the times shown are approximate. We ask that passengers be at the bus stop no less than five minutes prior to the scheduled departure time.

Travel tips

1. Pre-plan your trip with **MyTranslink** app, visit translink.com.au or call **1312 30**.
2. If you have a concession card, have it ready to show the driver.
3. Read the number top right on the approaching bus to check it's the service you want.
4. Raise your hand to signal to the driver that you want the bus to stop.
5. On the bus, find your seat. If you need to stand, hold on to a handle.
6. Ring the bell to let the driver know your stop is next, and remain seated until the bus stops.
7. Wait for the bus to move away and check the road is clear before crossing the road. If you are within 20m of a designated crossing, you must use that crossing.

 **142**

142 Cairns Central to Edmonton

Effective from **26 September 2022**

Route description

142 Cairns Central to Edmonton
servicing Stockland Earlville, Mt Sheridan Plaza, Sugarworld.
Operates 7 days.



Your Cairns bus operator

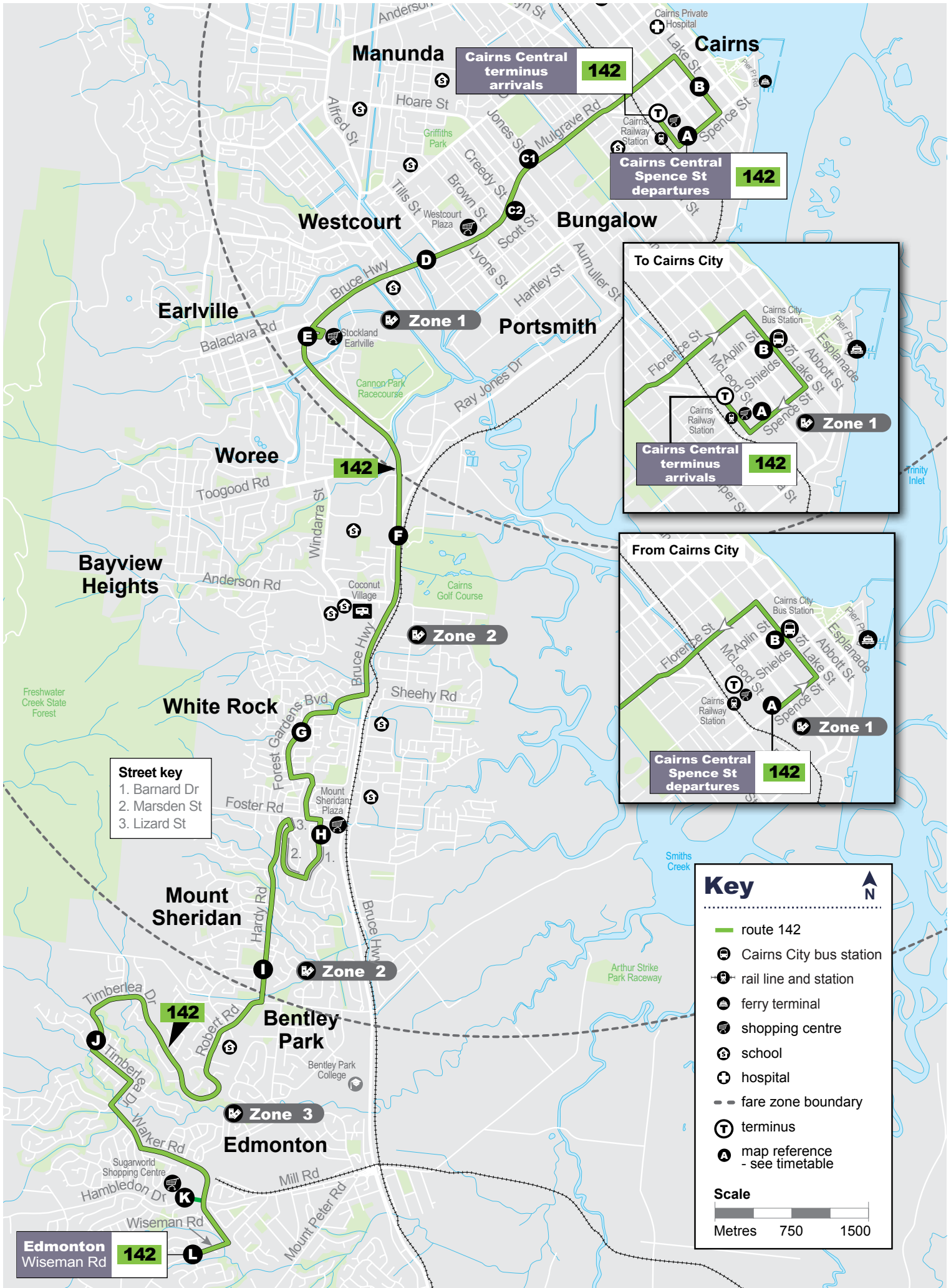
K/NET/C
moving people



© The State of Queensland (Department of Transport and Main Roads) 2022
Route 142 printed September 2022

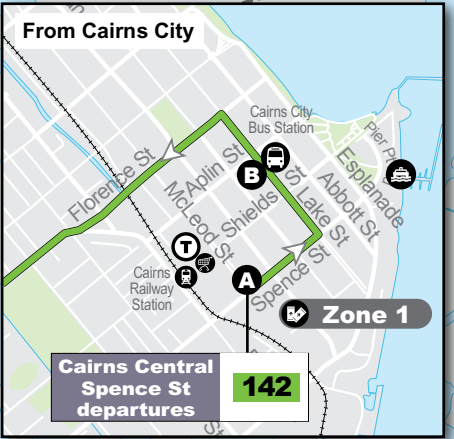
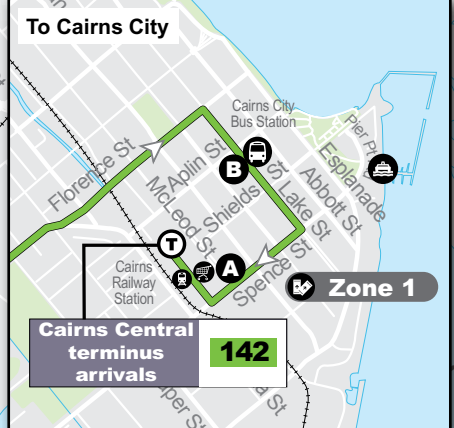
 **translink**





Cairns Central terminus arrivals 142

Cairns Central Spence St departures 142



Street key
1. Bamard Dr
2. Marsden St
3. Lizard St

Key

- route 142
- Cairns City bus station
- rail line and station
- ferry terminal
- shopping centre
- school
- hospital
- fare zone boundary
- terminus
- map reference - see timetable

Scale

Metres 750 1500

Edmonton Wiseman Rd 142

Cairns Central to Edmonton

servicing Stockland Earlville, Mt Sheridan Plaza, Bentley Park and Sugarworld

Monday to Friday

map ref	Route number	142	142	142	142	142	142
		am	am	am	am	am	am
A	Cairns Central SC Spence St	7.30	8.00	8.30	9.00	10.00	11.00
B	Cairns City bus station platform 2	7.33	8.03	8.33	9.03	10.04	11.04
32	Mulgrave Rd (Creedy St)	7.39	8.09	8.39	9.09	10.10	11.10
D	Mulgrave Rd (Balaclava Sch)	7.43	8.13	8.43	9.13	10.14	11.14
E	Stockland Earlville	7.46	8.16	8.46	9.16	10.17	11.17
F	Des Chalmers Dr (Charlotte Cl)	7.52	8.22	8.52	9.22	10.23	11.23
G	Forest Gardens	7.56	8.26	8.56	9.26	10.27	11.27
H	Mt Sheridan Plaza Stop A	8.02	8.32	9.02	9.32	10.33	11.33
I	Hardy Rd	8.06	8.36	9.06	9.36	10.37	11.37
J	Timberlea Dr	8.12	8.42	9.12	9.42	10.43	11.43
K	Sugarworld Shops	8.15	8.45	9.15	9.45	10.47	11.47
L	Edmonton (Wiseman Rd)	8.20	8.50	9.20	9.50	10.52	11.52

Monday to Friday continued

map ref	Route number	142	142	142	142	142	142	142	142	142	142	142	142	142	142		
		pm	pm	pm	pm	pm	pm	pm	pm	pm	pm	pm	pm	pm	pm		
A	Cairns Central SC Spence St	12.00	1.00	2.00	2.30	3.00	3.30	4.00	4.30	5.00	5.30	6.00	7.00	8.00	9.00	10.00	11.00
B	Cairns City bus station platform 2	12.04	1.04	2.05	2.35	3.05	3.35	4.05	4.35	5.05	5.34	6.04	7.04	8.04	9.04	10.04	11.04
32	Mulgrave Rd (Creedy St)	12.10	1.10	2.12	2.42	3.12	3.42	4.12	4.40	5.10	5.39	6.09	7.09	8.09	9.09	10.09	11.09
D	Mulgrave Rd (Balaclava Sch)	12.14	1.14	2.16	2.46	3.16	3.46	4.16	4.44	5.14	5.43	6.13	7.13	8.13	9.13	10.13	11.13
E	Stockland Earlville	12.17	1.17	2.19	2.49	3.20	3.49	4.19	4.47	5.17	5.46	6.16	7.16	8.16	9.16	10.16	11.16
F	Des Chalmers Dr (Charlotte Cl)	12.23	1.23	2.25	2.55	3.26	3.55	4.25	4.53	5.23	5.51	6.21	7.21	8.21	9.21	10.21	11.21
G	Forest Gardens	12.27	1.27	2.29	2.59	3.33	3.59	4.29	4.57	5.27	5.55	6.25	7.25	8.25	9.25	10.25	11.25
H	Mt Sheridan Plaza Stop A	12.33	1.33	2.36	3.06	3.37	4.06	4.36	5.04	5.34	6.01	6.31	7.31	8.31	9.31	10.31	11.31
I	Hardy Rd	12.37	1.37	2.40	3.10	3.42	4.10	4.40	5.07	5.37	6.04	6.34	7.34	8.34	9.34	10.34	11.34
J	Timberlea Dr	12.43	1.43	2.46	3.16	3.50	4.16	4.46	5.13	5.43	6.09	6.39	7.39	8.39	9.39	10.39	11.39
K	Sugarworld Shops	12.47	1.47	2.50	3.20	3.55	4.20	4.50	5.17	5.47	6.13	6.43	7.43	8.43	9.43	10.43	11.43
L	Edmonton (Wiseman Rd)	12.52	1.52	2.55	3.25	4.00	4.25	4.55	5.22	5.52	6.18	6.48	7.48	8.48	9.48	10.48	11.48

Friday only

Saturday

map ref	Route number	142	142	142	142	142	142	142	142	142	142	142	
		am	am	am	am	pm	pm	pm	pm	pm	pm	pm	
A	Cairns Central SC Spence St	7.50	8.50	9.50	10.50	11.50	12.50	1.50	2.50	3.50	4.50	5.50	6.50
B	Cairns City bus station platform 2	7.53	8.53	9.53	10.54	11.54	12.54	1.54	2.54	3.54	4.54	5.54	6.54
32	Mulgrave Rd (Creedy St)	7.57	8.57	9.57	10.58	11.58	12.58	1.58	2.58	3.58	4.58	5.58	6.58
D	Mulgrave Rd (Balaclava Sch)	8.01	9.01	10.01	11.02	12.02	1.02	2.02	3.02	4.02	5.02	6.02	7.02
E	Stockland Earlville	8.05	9.05	10.05	11.07	12.07	1.07	2.07	3.07	4.07	5.07	6.06	7.06
F	Des Chalmers Dr (Charlotte Cl)	8.11	9.11	10.11	11.13	12.13	1.13	2.13	3.13	4.13	5.13	6.12	7.12
G	Forest Gardens	8.16	9.16	10.16	11.18	12.18	1.18	2.18	3.18	4.18	5.18	6.17	7.17
H	Mt Sheridan Plaza Stop A	8.21	9.21	10.21	11.23	12.23	1.23	2.23	3.23	4.23	5.23	6.22	7.22
I	Hardy Rd	8.24	9.24	10.24	11.26	12.26	1.26	2.26	3.26	4.26	5.26	6.25	7.25
J	Timberlea Dr	8.30	9.30	10.30	11.32	12.32	1.32	2.32	3.32	4.32	5.32	6.30	7.30
K	Sugarworld Shops	8.34	9.34	10.34	11.36	12.36	1.36	2.36	3.36	4.36	5.36	6.34	7.34
L	Edmonton (Wiseman Rd)	8.38	9.38	10.38	11.40	12.40	1.40	2.40	3.40	4.40	5.40	6.38	7.38

Sunday and public holidays*

map ref	Route number	142	142	142	142	142	142	142	142	142	142	
		am	am	am	am	pm	pm	pm	pm	pm	pm	
A	Cairns Central SC Spence St	8.00	9.00	10.00	11.00	12.00	1.00	2.00	3.00	4.00	5.00	6.00
B	Cairns City bus station platform 2	8.03	9.03	10.03	11.04	12.04	1.04	2.04	3.04	4.04	5.04	6.04
32	Mulgrave Rd (Creedy St)	8.07	9.07	10.07	11.08	12.08	1.08	2.08	3.08	4.08	5.08	6.08
D	Mulgrave Rd (Balaclava Sch)	8.11	9.11	10.11	11.12	12.12	1.12	2.12	3.12	4.12	5.12	6.12
E	Stockland Earlville	8.15	9.15	10.15	11.17	12.17	1.17	2.17	3.17	4.17	5.17	6.16
F	Des Chalmers Dr (Charlotte Cl)	8.21	9.21	10.21	11.23	12.23	1.23	2.23	3.23	4.23	5.23	6.22
G	Forest Gardens	8.26	9.26	10.26	11.28	12.28	1.28	2.28	3.28	4.28	5.28	6.27
H	Mt Sheridan Plaza Stop A	8.31	9.31	10.31	11.33	12.33	1.33	2.33	3.33	4.33	5.33	6.32
I	Hardy Rd	8.34	9.34	10.34	11.36	12.36	1.36	2.36	3.36	4.36	5.36	6.35
J	Timberlea Dr	8.40	9.40	10.40	11.42	12.42	1.42	2.42	3.42	4.42	5.42	6.40
K	Sugarworld Shops	8.44	9.44	10.44	11.46	12.46	1.46	2.46	3.46	4.46	5.46	6.44
L	Edmonton (Wiseman Rd)	8.48	9.48	10.48	11.50	12.50	1.50	2.50	3.50	4.50	5.50	6.48

Explanations

A Cairns Central SC Spence St – Departure point of services travelling from Cairns City, located outside Cairns Central Shopping Centre in Spence St.

32 Cairns Central SC terminus – End point of services travelling to Cairns City, located inside Cairns Central Shopping Centre.

* Public holidays – generally, a Sunday timetable will operate on most gazetted public holidays, except Good Friday and Christmas Day when there are no services.

Monday to Friday

map ref	Route number	142	142	142	142	142	142	142	142	142	142
		am	am	am	am	am	am	am	am	am	am
L	Edmonton (Wiseman Rd)	6.23	6.50	7.15	7.45	8.30	9.00	9.30	10.00	11.00	
K	Sugarworld Shops	6.28	6.55	7.21	7.51	8.35	9.05	9.35	10.05	11.05	
J	Timberlea Dr	6.32	6.59	7.26	7.56	8.39	9.09	9.39	10.09	11.09	
I	Hardy Rd	6.38	7.05	7.33	8.03	8.45	9.15	9.45	10.15	11.15	
H	Mt Sheridan Plaza Stop B	6.42	7.09	7.38	8.08	8.49	9.19	9.49	10.19	11.19	
G	Forest Gardens	6.46	7.13	7.43	8.13	8.53	9.23	9.53	10.23	11.23	
F	Bruce Highway	6.51	7.18	7.48	8.18	8.58	9.28	9.58	10.28	11.28	
E	Stockland Earlville	6.58	7.26	7.56	8.26	9.06	9.36	10.06	10.36	11.36	
D	Mulgrave Rd (Balaclava Sch)	7.02	7.30	8.00	8.30	9.10	9.40	10.10	10.40	11.40	
C	Mulgrave Rd (Jones St)	7.06	7.36	8.06	8.36	9.16	9.46	10.16	10.46	11.46	
B	Cairns City bus station platform 1	7.11	7.41	8.11	8.41	9.21	9.51	10.21	10.51	11.51	
T	Cairns Central SC Terminus	7.15	7.45	8.15	8.45	9.25	9.55	10.25	10.55	11.55	

Monday to Friday continued

map ref	Route number	142	142	142	142	142	142	142	142	142	142	142	142	142	
		pm	pm	pm	pm	pm	pm	pm	pm	pm	pm	pm	pm	pm	
L	Edmonton (Wiseman Rd)	12.00	1.00	2.02	3.02	3.35	4.10	4.35	5.00	5.32	5.57	6.57	7.57	8.57	9.57
K	Sugarworld Shops	12.05	1.05	2.07	3.07	3.40	4.15	4.40	5.05	5.36	6.01	7.01	8.01	9.01	10.01
J	Timberlea Dr	12.09	1.09	2.12	3.12	3.44	4.19	4.44	5.09	5.40	6.05	7.05	8.05	9.05	10.05
I	Hardy Rd	12.15	1.15	2.18	3.18	3.50	4.25	4.50	5.15	5.46	6.11	7.11	8.11	9.11	10.11
H	Mt Sheridan Plaza Stop B	12.19	1.19	2.23	3.23	3.54	4.29	4.54	5.19	5.50	6.15	7.15	8.15	9.15	10.15
G	Forest Gardens	12.23	1.23	2.28	3.28	3.58	4.33	4.58	5.23	5.54	6.19	7.19	8.19	9.19	10.19
F	Bruce Highway	12.28	1.28	2.33	3.33	4.03	4.38	5.03	5.28	5.59	6.24	7.24	8.24	9.24	10.24
E	Stockland Earlville	12.36	1.36	2.41	3.41	4.11	4.46	5.11	5.36	6.05	6.30	7.30	8.30	9.30	10.30
D	Mulgrave Rd (Balaclava Sch)	12.40	1.40	2.45	3.45	4.15	4.50	5.15	5.40	6.08	6.33	7.33	8.33	9.33	10.33
C	Mulgrave Rd (Jones St)	12.46	1.46	2.50	3.50	4.20	4.55	5.20	5.45	6.12	6.37	7.37	8.37	9.37	10.37
B	Cairns City bus station platform 1	12.51	1.51	2.56	3.56	4.26	5.01	5.26	5.51	6.17	6.42	7.42	8.42	9.42	10.42
T	Cairns Central SC Terminus	12.55	1.55	3.00	4.00	4.30	5.05	5.30	5.55	6.20	6.45	7.45	8.45	9.45	10.45

Friday only

Saturday

map ref	Route number	142	142	142	142	142	142	142	142	142	142	142	
		am	am	am	am	am	pm	pm	pm	pm	pm	pm	
L	Edmonton (Wiseman Rd)	7.50	8.51	9.51	10.51	11.51	12.51	1.51	2.51	3.51	4.51	5.50	6.50
K	Sugarworld Shops	7.54	8.55	9.55	10.55	11.55	12.55	1.55	2.55	3.55	4.55	5.54	6.54
J	Timberlea Dr	7.59	9.00	10.00	11.00	12.00	1.00	2.00	3.00	4.00	5.00	5.59	6.59
I	Hardy Rd	8.05	9.06	10.06	11.06	12.06	1.06	2.06	3.06	4.06	5.06	6.05	7.05
H	Mt Sheridan Plaza Stop B	8.09	9.11	10.11	11.11	12.11	1.11	2.11	3.11	4.11	5.11	6.09	7.09
G	Forest Gardens	8.14	9.16	10.16	11.16	12.16	1.16	2.16	3.16	4.16	5.16	6.14	7.14
F	Bruce Highway	8.19	9.21	10.21	11.21	12.21	1.21	2.21	3.21	4.21	5.21	6.19	7.19
E	Stockland Earlville	8.25	9.28	10.28	11.28	12.28	1.28	2.28	3.28	4.28	5.28	6.25	7.25
D	Mulgrave Rd (Balaclava Sch)	8.27	9.31	10.31	11.31	12.31	1.31	2.31	3.31	4.31	5.31	6.27	7.27
C	Mulgrave Rd (Jones St)	8.31	9.35	10.35	11.35	12.35	1.35	2.35	3.35	4.35	5.35	6.31	7.31
B	Cairns City bus station platform 1	8.37	9.42	10.42	11.42	12.42	1.42	2.42	3.42	4.42	5.42	6.37	7.37
T	Cairns Central SC Terminus	8.40	9.45	10.45	11.45	12.45	1.45	2.45	3.45	4.45	5.45	6.40	7.40

Sunday and public holidays*

map ref	Route number	142	142	142	142	142	142	142	142	142	142	
		am	am	am	am	am	pm	pm	pm	pm	pm	
L	Edmonton (Wiseman Rd)	8.02	8.58	9.58	10.58	11.58	12.58	1.58	2.58	3.58	4.58	6.02
K	Sugarworld Shops	8.06	9.02	10.02	11.02	12.02	1.02	2.02	3.02	4.02	5.02	6.06
J	Timberlea Dr	8.11	9.07	10.07	11.07	12.07	1.07	2.07	3.07	4.07	5.07	6.11
I	Hardy Rd	8.17	9.13	10.13	11.13	12.13	1.13	2.13	3.13	4.13	5.13	6.17
H	Mt Sheridan Plaza Stop B	8.21	9.18	10.18	11.18	12.18	1.18	2.18	3.18	4.18	5.18	6.21
G	Forest Gardens	8.26	9.23	10.23	11.23	12.23	1.23	2.23	3.23	4.23	5.23	6.26
F	Bruce Highway	8.31	9.28	10.28	11.28	12.28	1.28	2.28	3.28	4.28	5.28	6.31
E	Stockland Earlville	8.37	9.35	10.35	11.35	12.35	1.35	2.35	3.35	4.35	5.35	6.37
D	Mulgrave Rd (Balaclava Sch)	8.39	9.38	10.38	11.38	12.38	1.38	2.38	3.38	4.38	5.38	6.39
C	Mulgrave Rd (Jones St)	8.43	9.42	10.42	11.42	12.42	1.42	2.42	3.42	4.42	5.42	6.43
B	Cairns City bus station platform 1	8.49	9.49	10.49	11.49	12.49	1.49	2.49	3.49	4.49	5.49	6.49
T	Cairns Central SC Terminus	8.52	9.52	10.52	11.52	12.52	1.52	2.52	3.52	4.52	5.52	6.52

Explanations

A Cairns Central SC Spence St – Departure point of services travelling from Cairns City, located outside Cairns Central Shopping Centre in Spence St.

T Cairns Central SC terminus – End point of services travelling to Cairns City, located inside Cairns Central Shopping Centre.

* Public holidays – generally, a Sunday timetable will operate on most gazetted public holidays, except Good Friday and Christmas Day when there are no services.